Disclaimer: The IMG Unit's goal is to provide the most accurate information as possible, the magnitude of this data prevents any guarantee of accuracy or completeness. If you find any information that is incorrect, please send your request to the IMG Unit.

COPIES OF THIS MAP ARE AVAILABLE FOR PUBLIC USE AT A NOMINAL COST.

AUTHORITY:
N.C. DEPARTMENT OF TRANSPORTATION
INFORMATION TECHNOLOGY - IMG UNIT
3401 CARL SANDERS ST.
RALEIGH, N.C. 27610

REVISED
10/1/01 JDH
9/23/02 JDH
12/14/03 JDH
11/16/04 JDH
11/15/05 JDH
9/22/06 BDG
11/20/06 BDG

ASHE

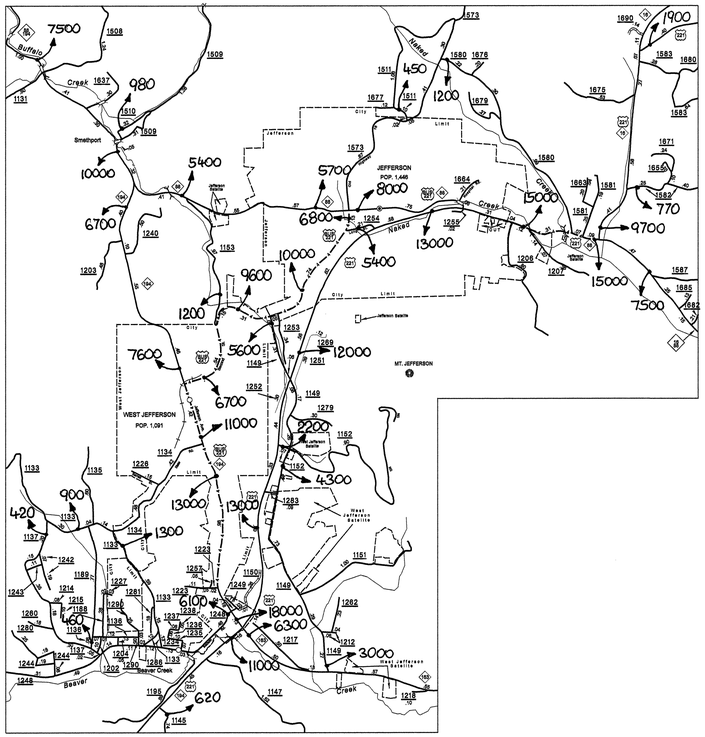

West Jefferson and Jefferson

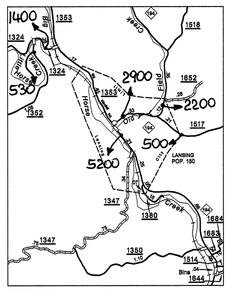

Lansing

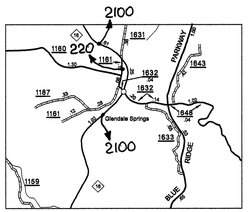

Glendale Springs

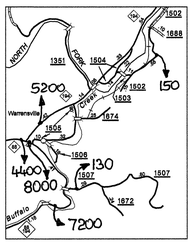

Warrensville

NOTE : MAP INCLUDES ONLY STATE MAINTAINED ROADS OR IMPORTANT NON-SYSTEM ROADS. ROADS SHOWN AS OF NOV. 30, 2006

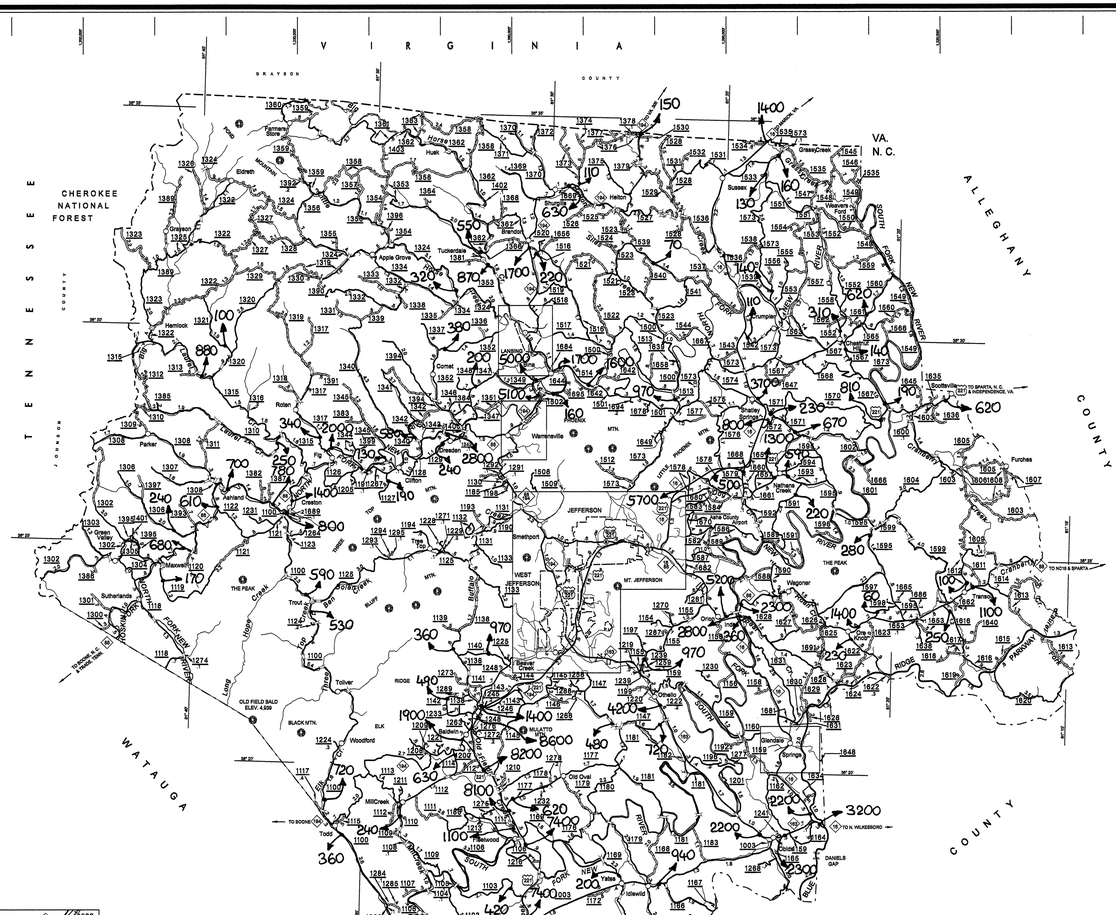

County Boundary alignments are based on information provided by State and Federal agencies, and are shown in their approximate locations.

KEY TO COUNTY ROAD NUMBERS

ALSO NUMBERS 1003

LEGEND

- PRIMITIVE OR UNIMPROVED ROAD
- GRADED AND DRAINED ROAD
- SOIL,GRAVEL OR STONE SURFACED ROAD
- HARD SURFACED ROAD
- 4 LANE UNDIVIDED HIGHWAY
- DIVIDED HIGHWAY
- HIGHWAY WITH FRONTAGE ROADS
- FCA FULL CONTROL ACCESS
- NS NON-SYSTEM ROAD
- PROJECTED LOCATION
- INTERSECTION DISTANCE
- TRAFFIC CIRCLE
- HIGHWAY INTERCHANGE
- DETAILED HIGHWAY INTERCHANGE 1,000,000F
- ROAD THROUGH MOUNTAIN PASS
- HIGHWAY BRIDGE
- UNDERPASS
- OVERPASS
- DRAW SPAN ON BRIDGE
- HIGHWAY TUNNEL
- FORD
- 77 INTERSTATE HIGHWAY
- 117 U.S. NUMBERED HIGHWAY
- 421 N.C. NUMBERED HIGHWAY
- 76 U.S. NUMBERED BICYCLE ROUTE
- 1 N.C. NUMBERED BICYCLE ROUTE
- 888 INTERSTATE INTERCHANGE NUMBER
- 888 SECONDARY ROAD NUMBER
- TEL TELEPHONE TEL ELECT ELEC CABLE
- CABLE
- RAILROAD, ANY NUMBER OF TRACKS USED BY SINGLE OPERATING COMPANY
- RAILROAD,ANY NUMBER OF TRACKS USED BY MORE THAN ONE OPERATION COMPANY ON SAME OR ADJACENT RIGHTS-OF-WAY
- RAILROAD STATION
- GRADE CROSSING
- UNDERPASS
- OVERPASS
- RAILROAD TUNNEL
- INSET AREA
- URBAN EXTENSION
- BOUNDARY LINE
- N.P.S. RESERVATION OR PARK BOUNDARY
- CITY LIMIT
- N.F.S. NATIONAL FOREST BOUNDARY
- S.F.S. STATE FOREST BOUNDARY
- F.G.L. FEDERAL GAMELAND BOUNDARY
- S.G.L. STATE GAMELAND BOUNDARY
- M.R.A. MILITARY RESERVATION BOUNDARY
- COUNTY LINE
- STATE LINE
- INCORPORATED CITY OR VILLAGE, (GENERALIZED)
- FREE OR TOLL FERRY
- CANAL
- NARROW STREAM
- WIDE STREAM
- DAM WITH LOCK
- DAM
- RESERVOIR,POND,OR LAKE
- COMMUNITY AND TOWN CENTER
- COUNTY SEAT
- SCHOOL
- COLLEGE OR UNIVERSITY
- HOSPITAL
- CHURCH
- CHURCH WITH CEMETERY
- CEMETERY
- PATROL STATION
- CORRECTIONAL OR PENAL INSTN.
- HIGHWAY GARAGE OR MAINT. YARD
- HIGHWAY DIV. OR DIST. OFFICE
- WEIGHT STATION
- MONUMENT-SMALL HISTORICAL SITE
- LIGHTHOUSE
- MOUNTAIN PEAK
- REST AREA
- TRIANGULATION STATION
- COAST GUARD STATION
- MILITARY AIRFIELD
- COMMERCIAL OR MUNICIPAL FIELD
- HANGAR ON FIELD
- LANDING STRIP
- MARKED AUXILIARY FIELD 250,000F

2007 AADT

ANNUAL AVERAGE DAILY TRAFFIC

ASHE COUNTY

NORTH CAROLINA

GENERATED BY THE

TRAFFIC SURVEY GROUP

TRANSPORTATION PLANNING BRANCH

PREPARED BY THE

NORTH CAROLINA DEPARTMENT OF TRANSPORTATION

INFORMATION TECHNOLOGY - IMG UNIT

IN COOPERATION WITH THE

U.S.DEPARTMENT OF TRANSPORTATION

FEDERAL HIGHWAY ADMINISTRATION

SCALE

1 0 1 2 3 4 MILES

0 0.5 1 MILE

SCALE FOR ENLARGEMENTS

10,000 FOOT GRID BASED ON NORTH CAROLINA PLANE COORDINATE SYSTEM

POLYCONIC PROJECTION

009

SHEET 1 OF 1