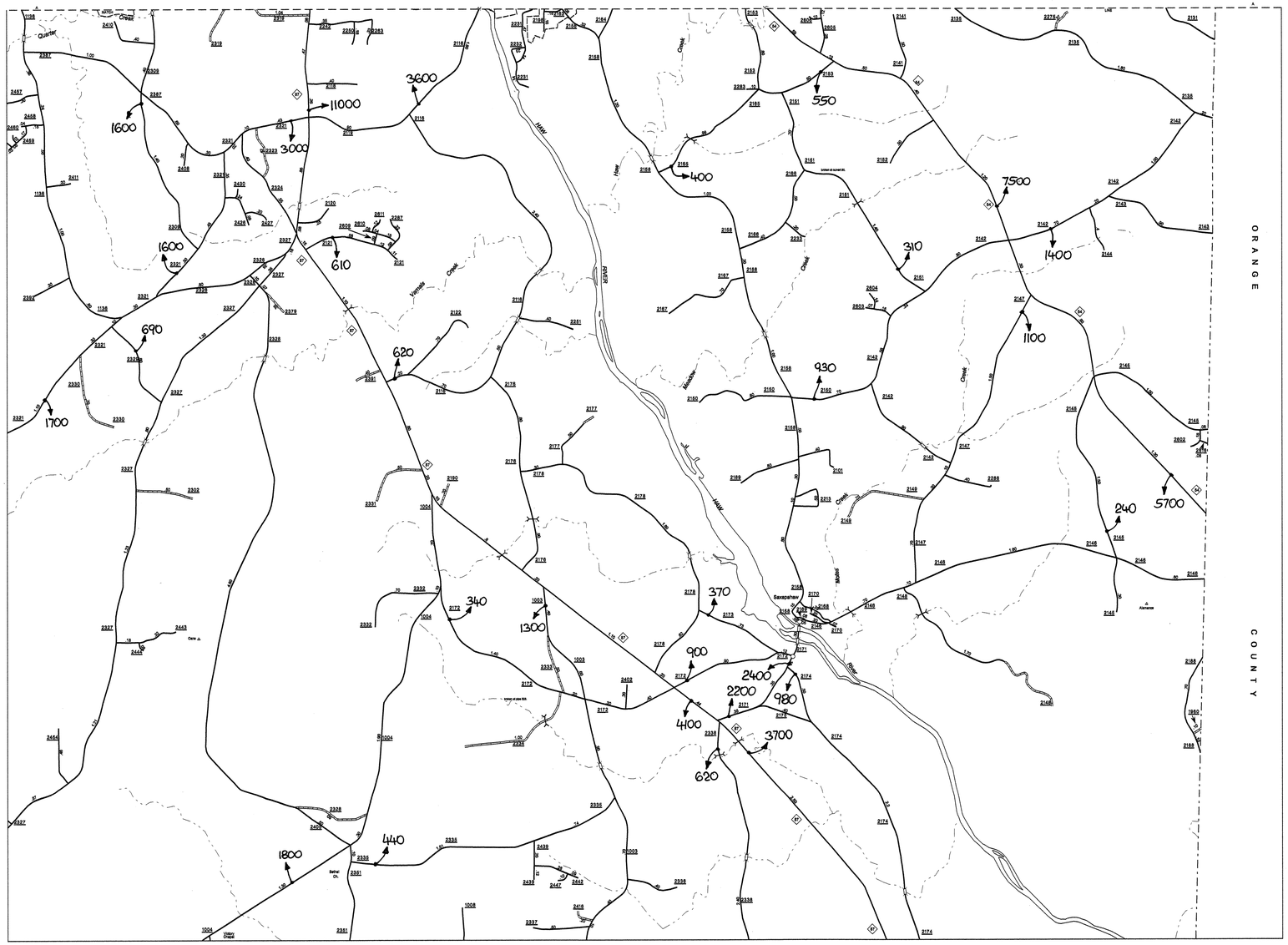

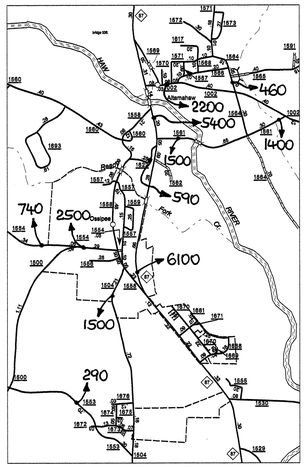

Altamahaw and Ossipee

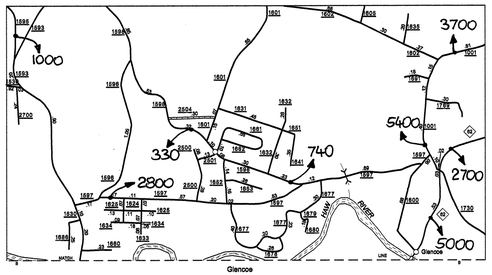

Glencoe

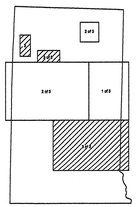

SUPPLEMENT KEY

ENLARGED MUNICIPAL AND SUBURBAN AREAS

2007 AADT

ANNUAL AVERAGE DAILY TRAFFIC

ALAMANCE COUNTY

NORTH CAROLINA

GENERATED BY THE

TRAFFIC SURVEY GROUP

TRANSPORTATION PLANNING BRANCH

PREPARED BY THE

NORTH CAROLINA DEPARTMENT OF TRANSPORTATION

INFORMATION TECHNOLOGY - IMG UNIT

IN COOPERATION WITH THE

U.S.DEPARTMENT OF TRANSPORTATION

FEDERAL HIGHWAY ADMINISTRATION

SCALE

1 0 1 MILE

POLYCONIC PROJECTION

003

SHEET 3 OF 3

Disclaimer: The IMG Unit's goal is to provide the most accurate information as possible, the magnitude of the data prevents any guarantee of accuracy or completeness. If you find any information that is incorrect, please send your request to the IMG Unit.

COPIES OF THIS MAP ARE AVAILABLE FOR THE PRICE OF $ 5.00 PER A RUNNING COST.
ADDRESS:
N.C. DEPARTMENT OF TRANSPORTATION
INFORMATION TECHNOLOGY - IMG UNIT
3401 CARL SANDERS CT.
RALEIGH, N.C. 27610

REVISED
11/20/06 TRP
12/20/06 TRP

ALAMANCE

Traffic Survey Group, 1547 Mail Service Center, Raleigh, N.C. 27699-1547

DIVISION 7 DISTRICT 1 ALAMANCE COUNTY NORTH CAROLINA 001