Disclaimer: The GIS Unit's goal is to provide the most accurate information as possible, the magnitude of the data prevents any guarantee of accuracy or completeness. If you find any information that is incorrect, please send your request to the GIS Unit.

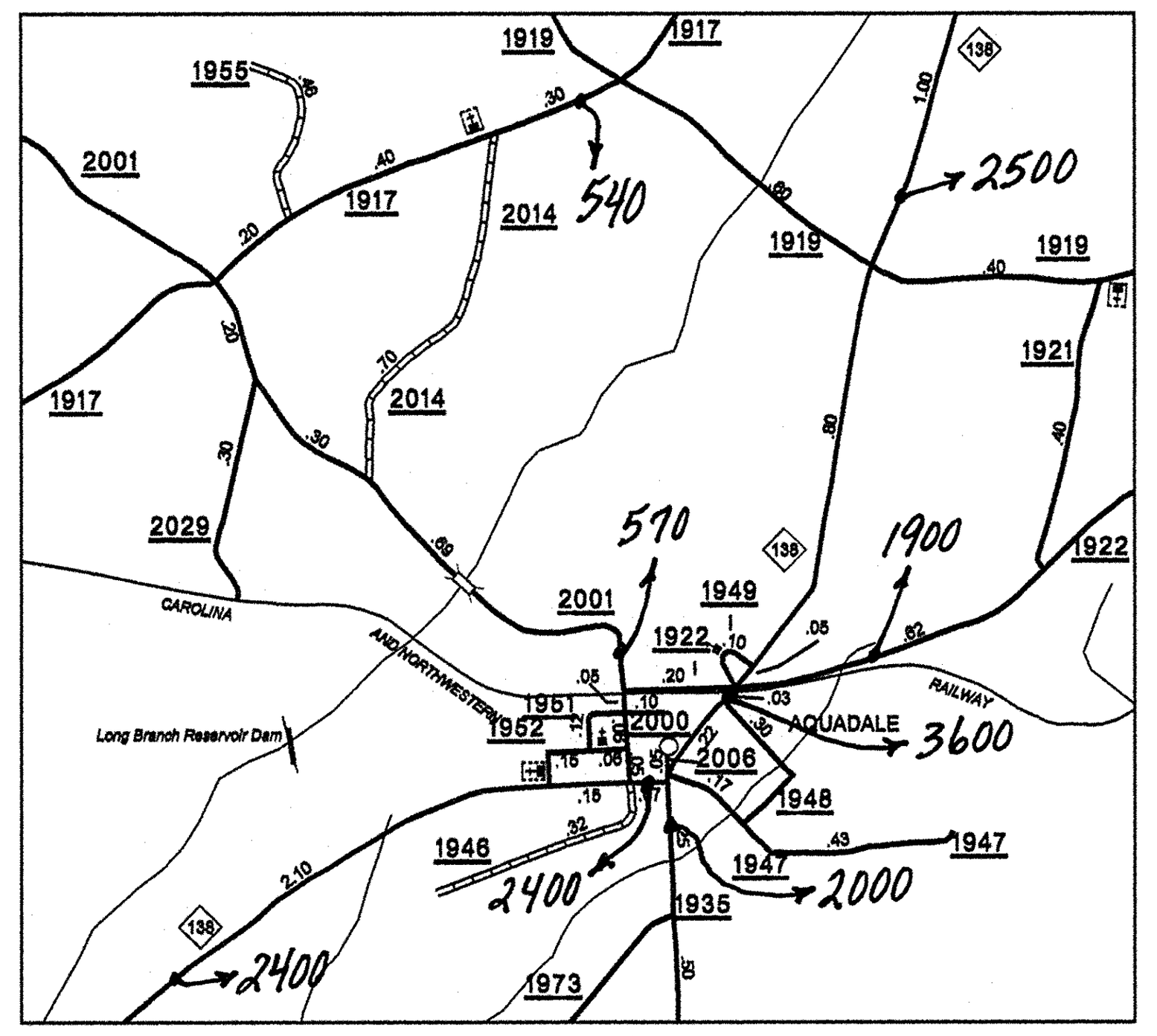

Aquadale

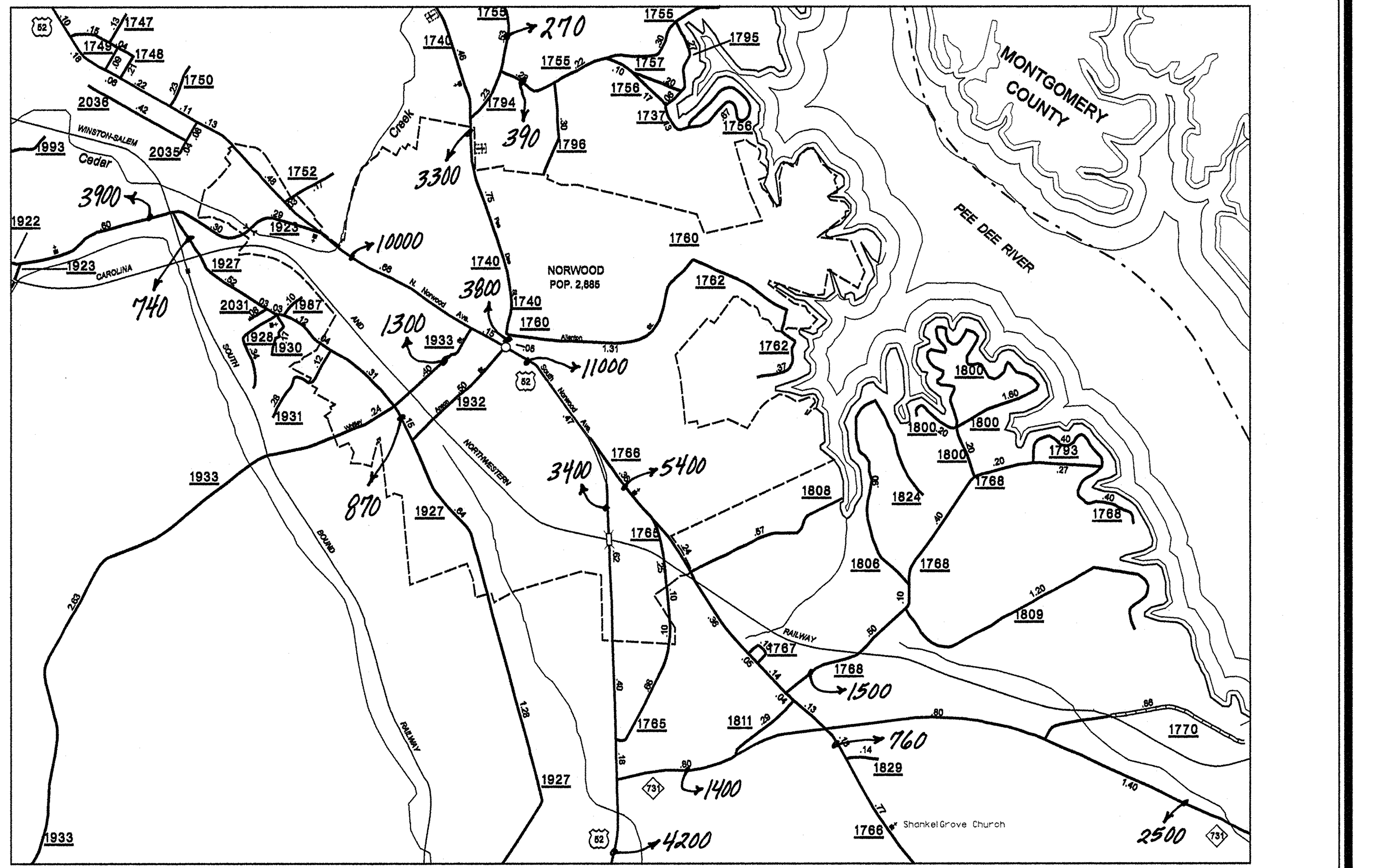

Norwood

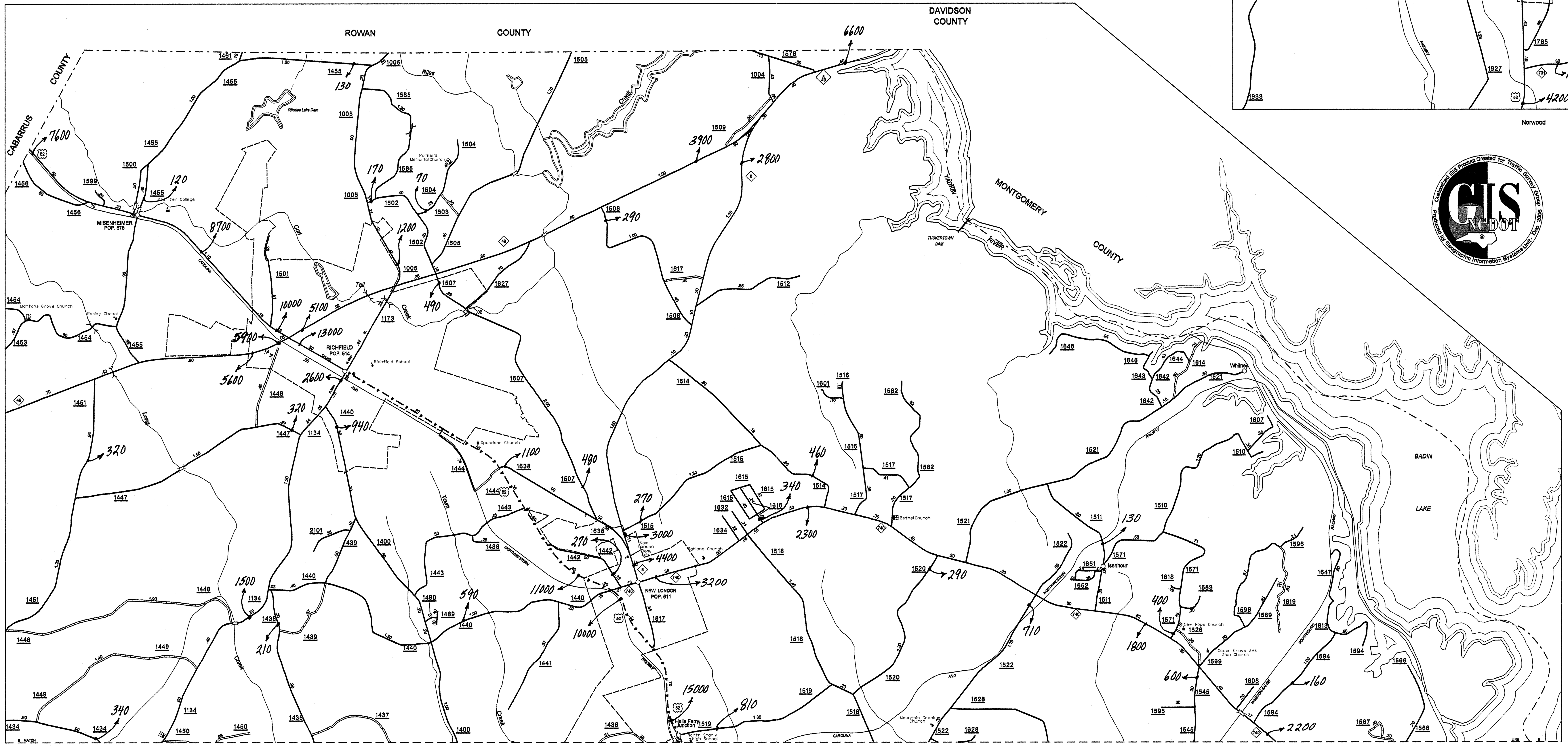

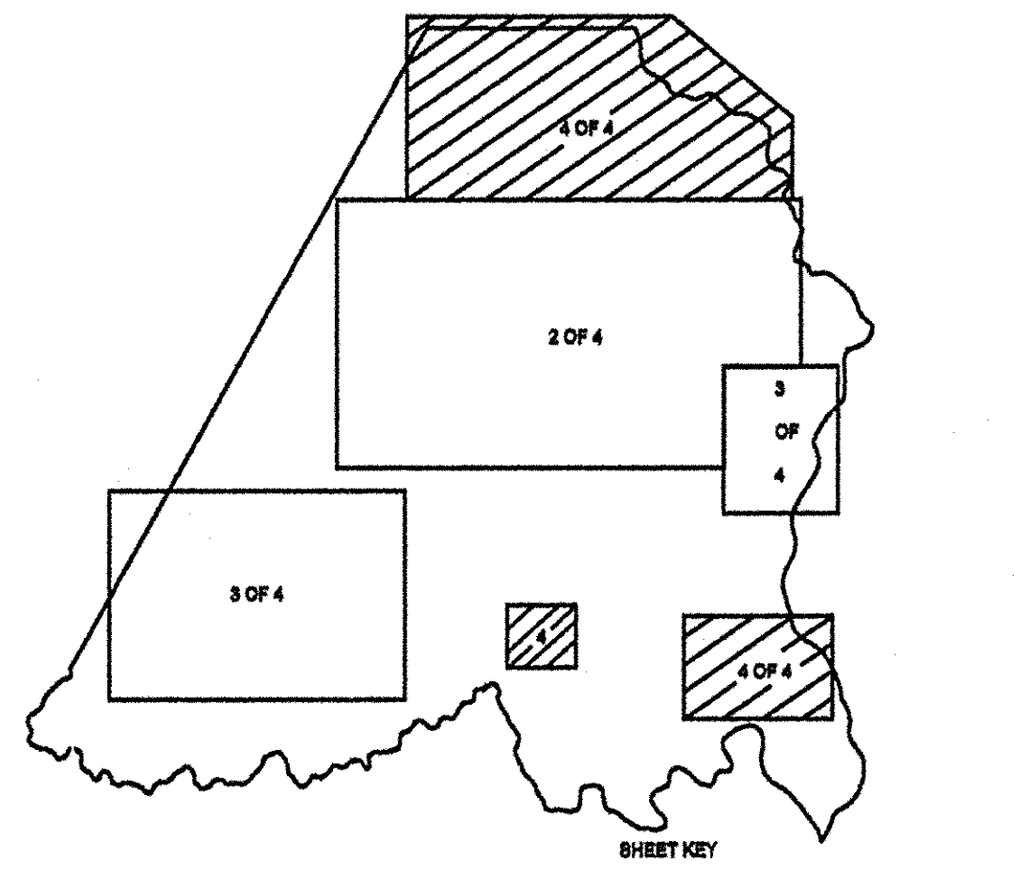

N
W E
S

ENLARGED MUNICIPAL AND SUBURBAN AREAS

2006 AADT

ANNUAL AVERAGE DAILY TRAFFIC

STANLY COUNTY

NORTH CAROLINA

GENERATED BY THE

TRAFFIC SURVEY GROUP

TRANSPORTATION PLANNING BRANCH

PREPARED BY THE

NORTH CAROLINA DEPARTMENT OF TRANSPORTATION

INFORMATION TECHNOLOGY - GIS UNIT

IN COOPERATION WITH THE

U.S.DEPARTMENT OF TRANSPORTATION

FEDERAL HIGHWAY ADMINISTRATION

250

SCALE

1 0 1 MILE

POLYCONIC PROJECTION

SHEET 4 OF 4

COPIES OF THIS MAP ARE AVAILABLE TO THE PUBLIC AT A NOMINAL COST.
ADDRESS:
N.C. DEPARTMENT OF TRANSPORTATION
GEOGRAPHIC INFORMATION SYSTEMS
3401 CARL SANDBURG CT.
RALEIGH, N.C. 27610

REVISED
1/11/02 LM
3/20/03 LM
8/28/03 YRT
4/2/04 YRT
5/31/05 YRT
1/18/06 MEM
3/9/06 MEM
10/20/06 MEM

SUP.3

STANLY