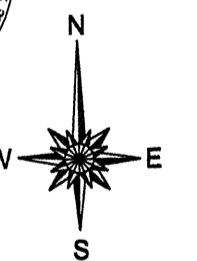
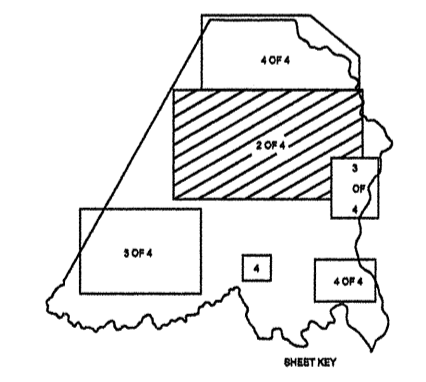
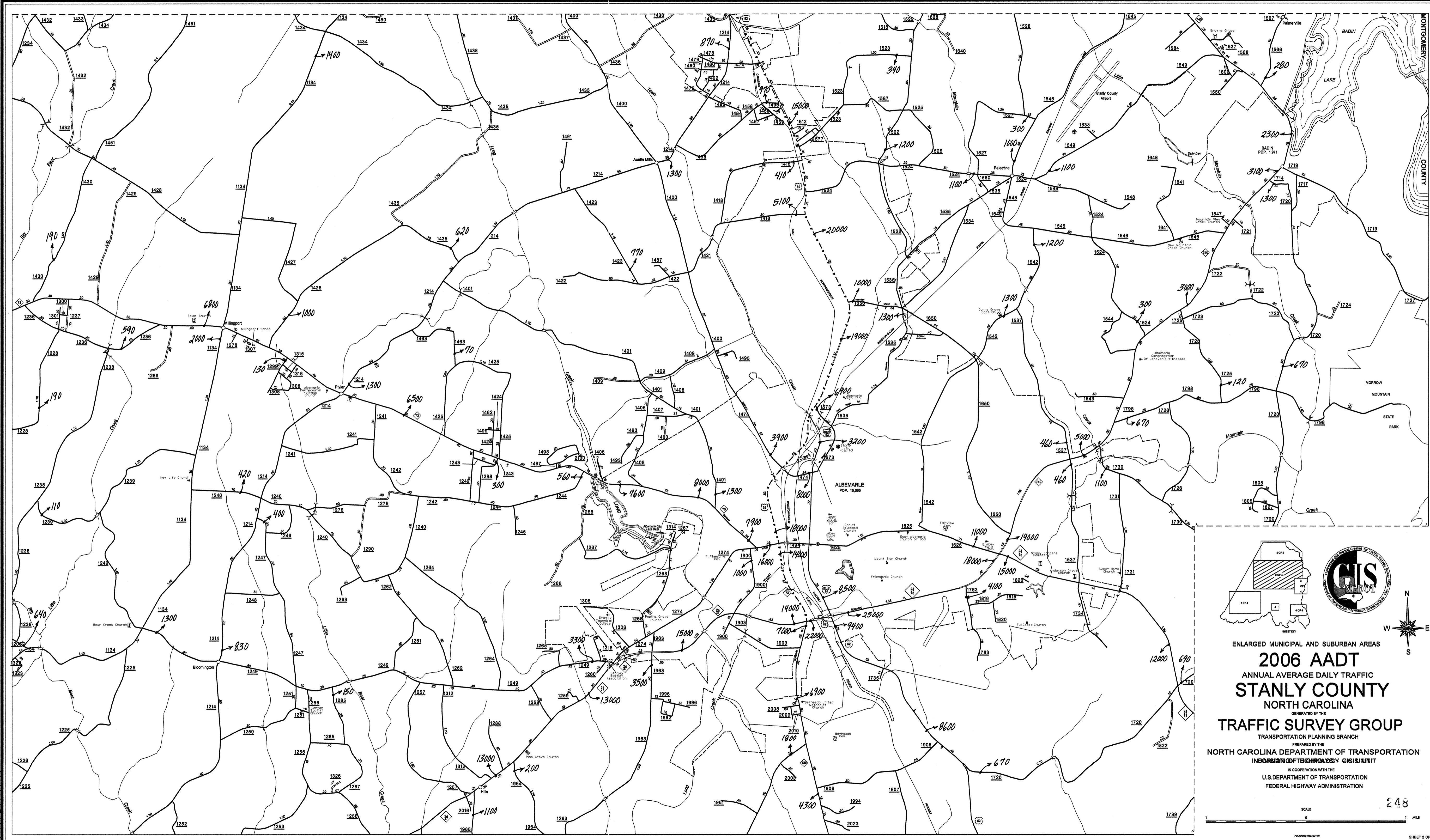


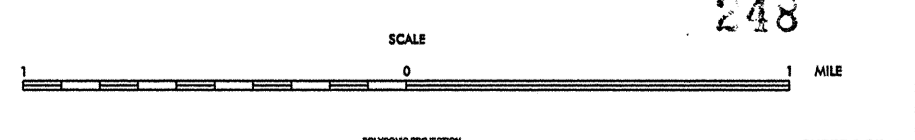
Disclaimer: The GIS Unit's goal is to provide the most accurate information as possible, the magnitude of the data prevents any guarantee of accuracy or completeness. If you find any information that is incorrect, please send your request to the GIS Unit.

COPIES OF THIS MAP ARE AVAILABLE TO THE PUBLIC AT A MINIMAL COST. ADDRESS: N.C. DEPARTMENT OF TRANSPORTATION GEOGRAPHIC INFORMATION SYSTEMS DIVISION, 1547 MAIL SERVICE CENTER, RALEIGH, N.C. 27615

REVISED 11/10/06 3:00PM LHM 10/20/06 YEL 4:00PM VRT 10/20/06 YEL 10/20/06 YEL 10/20/06 YEL 10/20/06 YEL 10/20/06 YEL



ENLARGED MUNICIPAL AND SUBURBAN AREAS  
**2006 AADT**  
ANNUAL AVERAGE DAILY TRAFFIC  
**STANLY COUNTY**  
NORTH CAROLINA  
GENERATED BY THE  
**TRAFFIC SURVEY GROUP**  
TRANSPORTATION PLANNING BRANCH  
PREPARED BY THE  
NORTH CAROLINA DEPARTMENT OF TRANSPORTATION  
IN COOPERATION WITH THE  
U.S. DEPARTMENT OF TRANSPORTATION  
FEDERAL HIGHWAY ADMINISTRATION



248