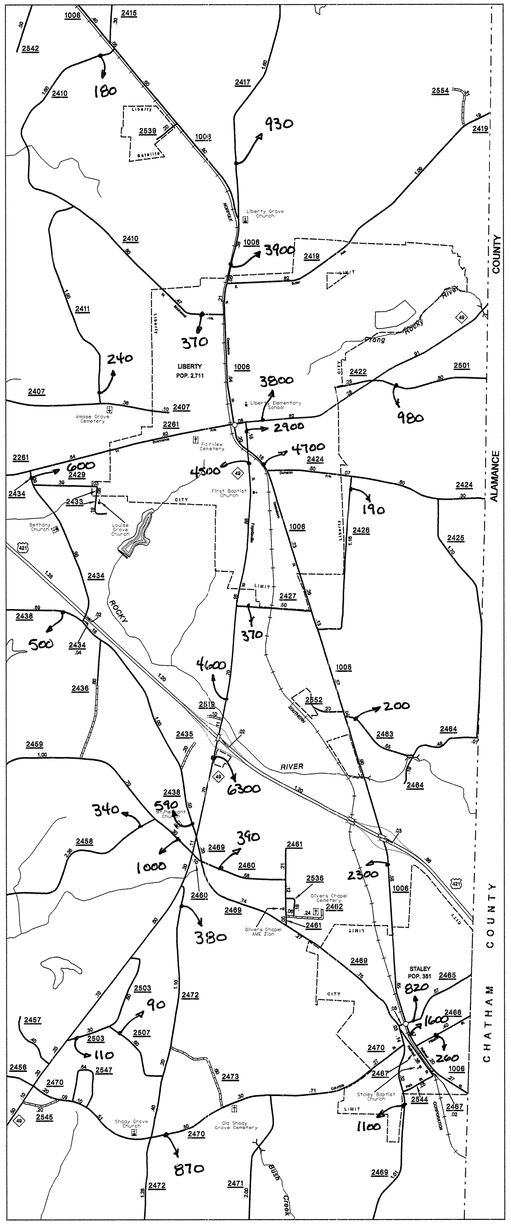

Liberty and Staley

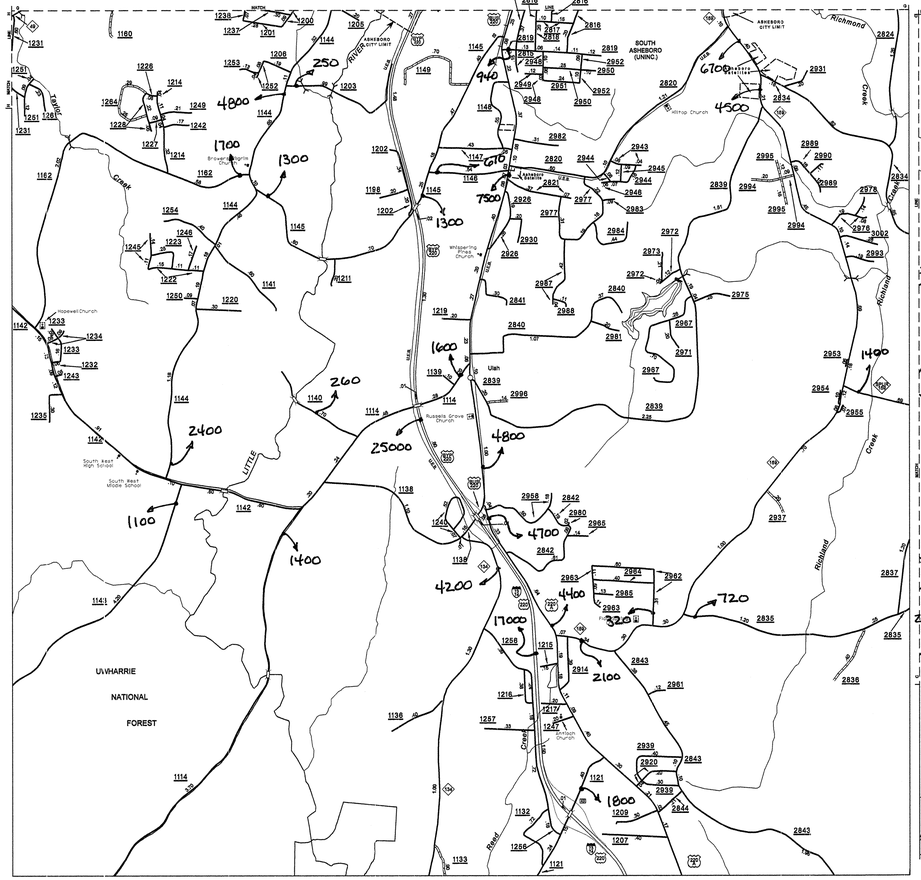

Uah

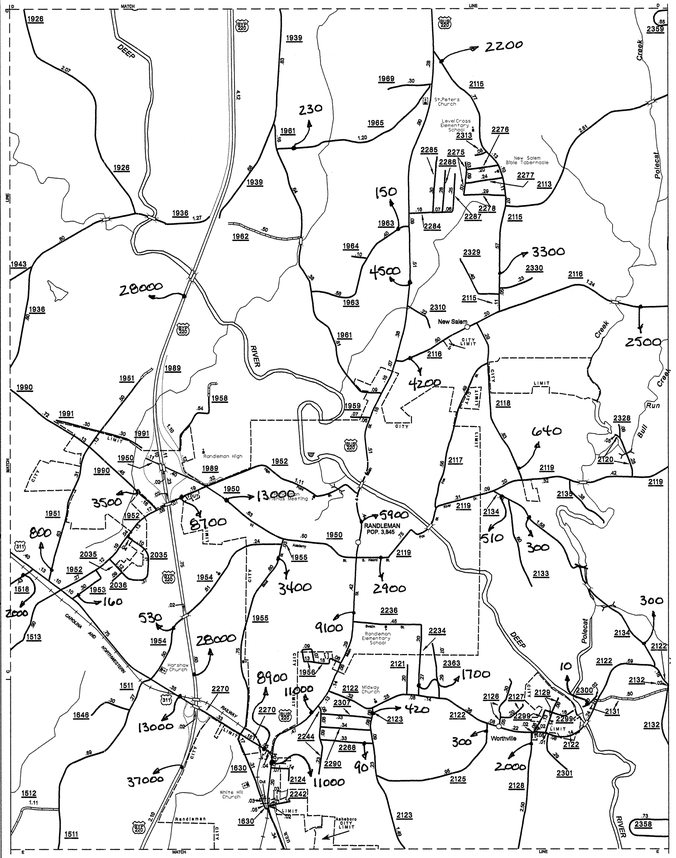

Randleman

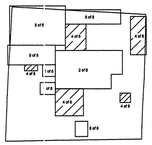

SHEET KEY

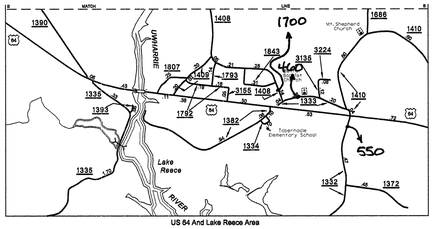

US 64 And Lake Reece Area

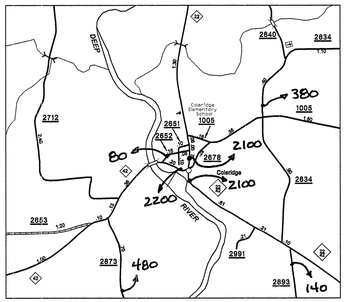

Coleridge

Disclaimer: The GIS Unit's goal is to provide the most accurate information as possible, the magnitude of the data prevents any guarantee of accuracy or completeness. If you find any information that is incorrect, please send your request to the GIS Unit.

COPIES OF THIS MAP ARE AVAILABLE TO THE PUBLIC AT A NOMINAL COST.
ADDRESS:
N.C. DEPARTMENT OF TRANSPORTATION
GEOSPATIAL INFORMATION SYSTEMS
1590 MAIL SERVICE CENTER
RALEIGH, N.C. 27699

REVISED
2/01/00 JDH
8/06/01 JDH
12/30/02 JDH
12/17/03 JDH
11/12/04 JDH
12/20/05 JDH
12/22/06 TRP

SUP 3

RANDOLPH

ENLARGED MUNICIPAL AND SUBURBAN AREAS

2006 AADT

ANNUAL AVERAGE DAILY TRAFFIC

RANDOLPH COUNTY

NORTH CAROLINA

GENERATED BY THE

TRAFFIC SURVEY GROUP

TRANSPORTATION PLANNING BRANCH

PREPARED BY THE

NORTH CAROLINA DEPARTMENT OF TRANSPORTATION

INFORMATION TECHNOLOGY - GIS UNIT

IN COOPERATION WITH THE

U.S.DEPARTMENT OF TRANSPORTATION

FEDERAL HIGHWAY ADMINISTRATION

Created on GIS product Created for Traffic Survey Group Geographic Information Systems Unit - Dec. 2006

N W E S

SCALE

1 0 1 MILE

10,000 FOOT GRID BASED ON NORTH CAROLINA PLANE COORDINATE SYSTEM

POLYCONIC PROJECTION

221

SHEET 4 OF 5