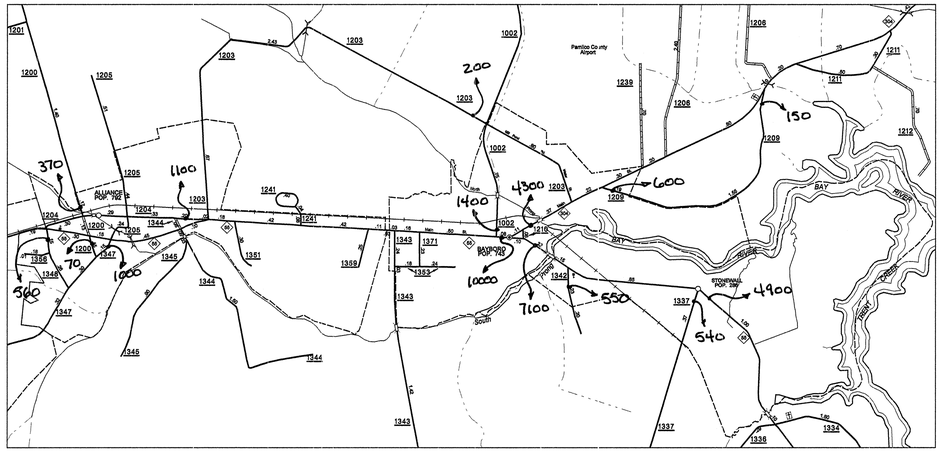

BAYBORO

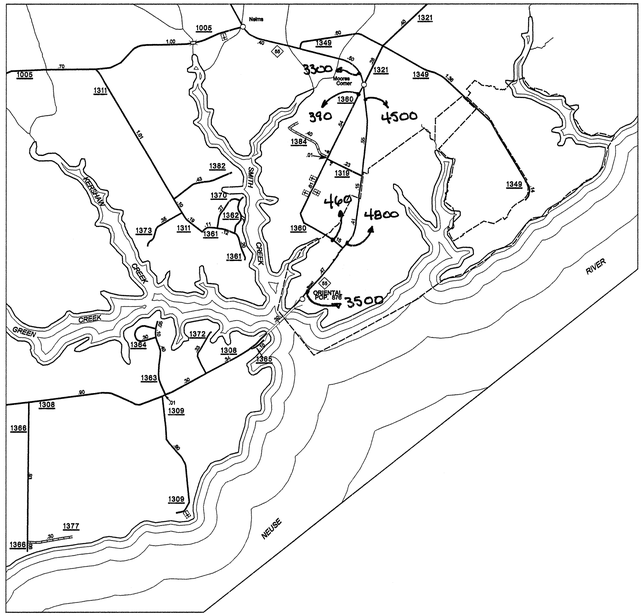

ORIENTAL

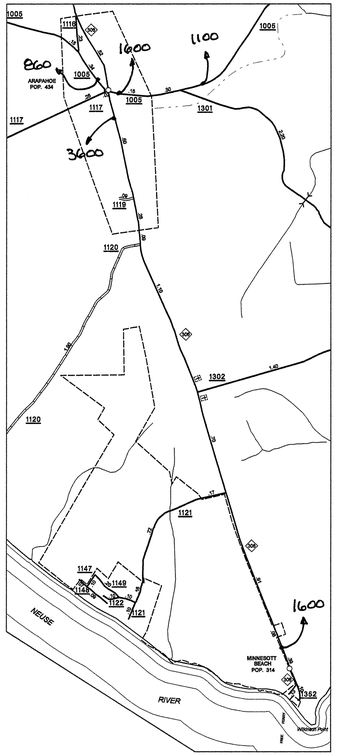

MINNESOTT BEACH ARAPAHOE

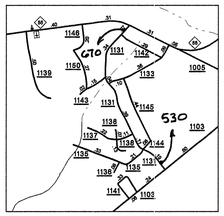

LEES LANDING

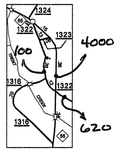

MERRITT

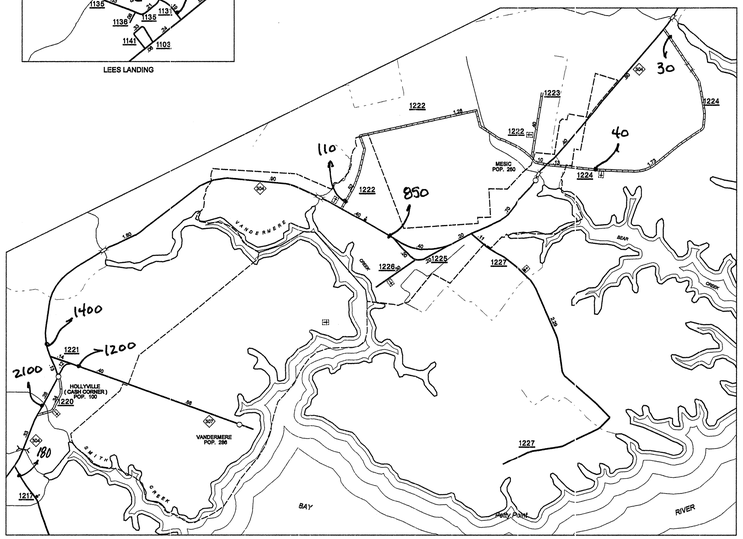

VANDERMERE

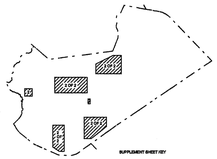

SUPPLEMENT SHEET 1OF1

Disclaimer: The GIS Unit's goal is to provide the most accurate information as possible, the magnitude of the data prevents any guarantee of accuracy or completeness. If you find any information that is incorrect, please send your request to the GIS Unit.

COPIES OF THIS MAP ARE AVAILABLE TO THE PUBLIC AT A NOMINAL COST.
FOR MORE INFORMATION:
N.C. DEPARTMENT OF TRANSPORTATION
GEOGRAPHIC INFORMATION SYSTEMS
1548 MAIL SERVICE CENTER
RALEIGH, N.C. 27610

REVISED
3/25/03 MBG
12/3/03 MBG
6/16/04 MBG
6/30/04 MBG
11/1/04 MBG
2/8/05 MBG
6/9/05 MBG
7/5/06 MRC
11/28/06 MRC

PAMLICO SUP 1

Prepared by the Geographic Information Systems Unit, Inc.
Computer Aided Product Drawing for Traffic Survey Group

N
W E
S

ENLARGED MUNICIPAL AND SUBURBAN AREAS

2006 AADT

ANNUAL AVERAGE DAILY TRAFFIC

PAMLICO COUNTY

NORTH CAROLINA

GENERATED BY THE

TRAFFIC SURVEY GROUP

TRANSPORTATION PLANNING BRANCH

PREPARED BY THE

NORTH CAROLINA DEPARTMENT OF TRANSPORTATION

INFORMATION TECHNOLOGY - GIS UNIT

IN COOPERATION WITH THE

U.S.DEPARTMENT OF TRANSPORTATION

FEDERAL HIGHWAY ADMINISTRATION

SCALE

1 0 1 MILE

10,000 FOOT GRID BASED ON NORTH CAROLINA PLANE COORDINATE BYSTEM

POLYCONIC PROJECTION

SHEET 2 OF 2