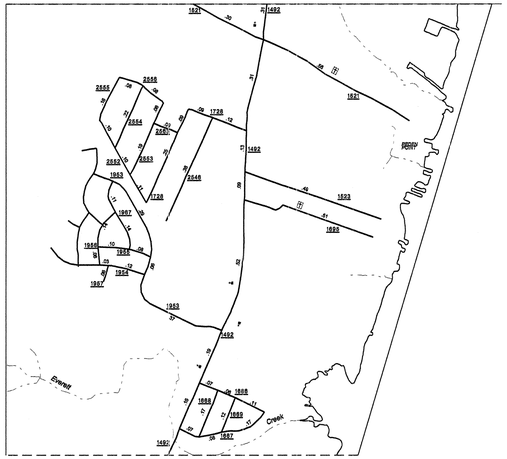

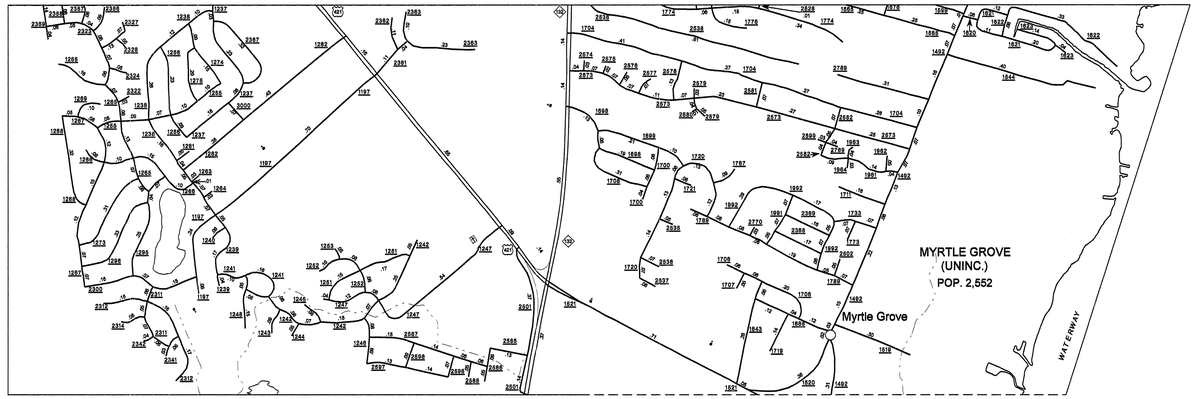

SEE:

2005 WILMINGTON

URBAN MAPPING

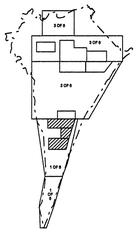

SUPPLEMENT SHEET 4 OF 4

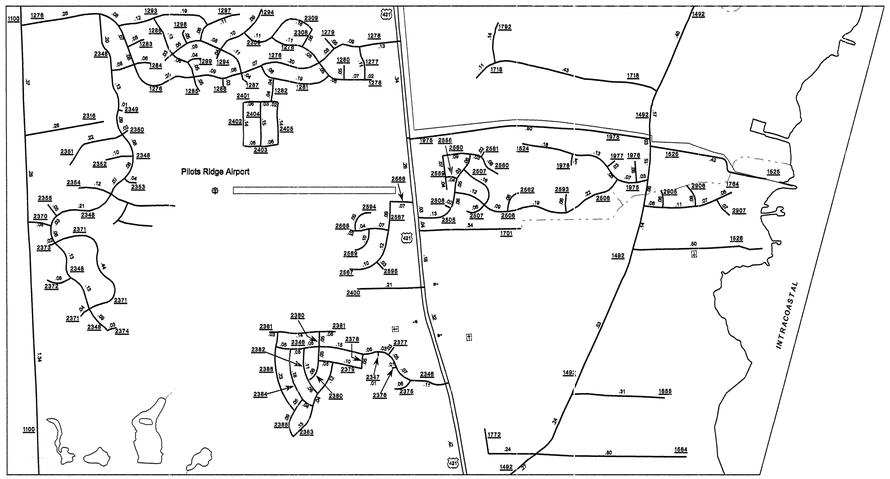

ENLARGED MUNICIPAL AND SUBURBAN AREAS

2006 AADT

ANNUAL AVERAGE DAILY TRAFFIC

NEW HANOVER COUNTY

NORTH CAROLINA

GENERATED BY THE

TRAFFIC SURVEY GROUP

TRANSPORTATION PLANNING BRANCH

PREPARED BY THE

NORTH CAROLINA DEPARTMENT OF TRANSPORTATION

INFORMATION TECHNOLOGY - GIS UNIT

IN COOPERATION WITH THE

U.S.DEPARTMENT OF TRANSPORTATION

FEDERAL HIGHWAY ADMINISTRATION

SCALE 1 = 8

194

SHEET 4 OF 8

Disclaimer: The GIS Unit's goal is to provide the most accurate information as possible, the magnitude of the data prevents any guarantee of accuracy or completeness. If you find any information that is incorrect, please send your request to the GIS Unit.

COPIES OF THIS MAP ARE AVAILABLE TO THE PUBLIC AT A NOMINAL COST.
ADDRESS:
N.C. DEPARTMENT OF TRANSPORTATION
GEOGRAPHIC INFORMATION SYSTEMS
2401 CAPE SAVINGS CT.
RALEIGH, N.C. 27610

REVISED
10/1/05 BCH
11/30/06 BCH
3/2/07 BCH
5/11/07 BCH
6/31/07 BCH

NEW HANOVER SUP. 3