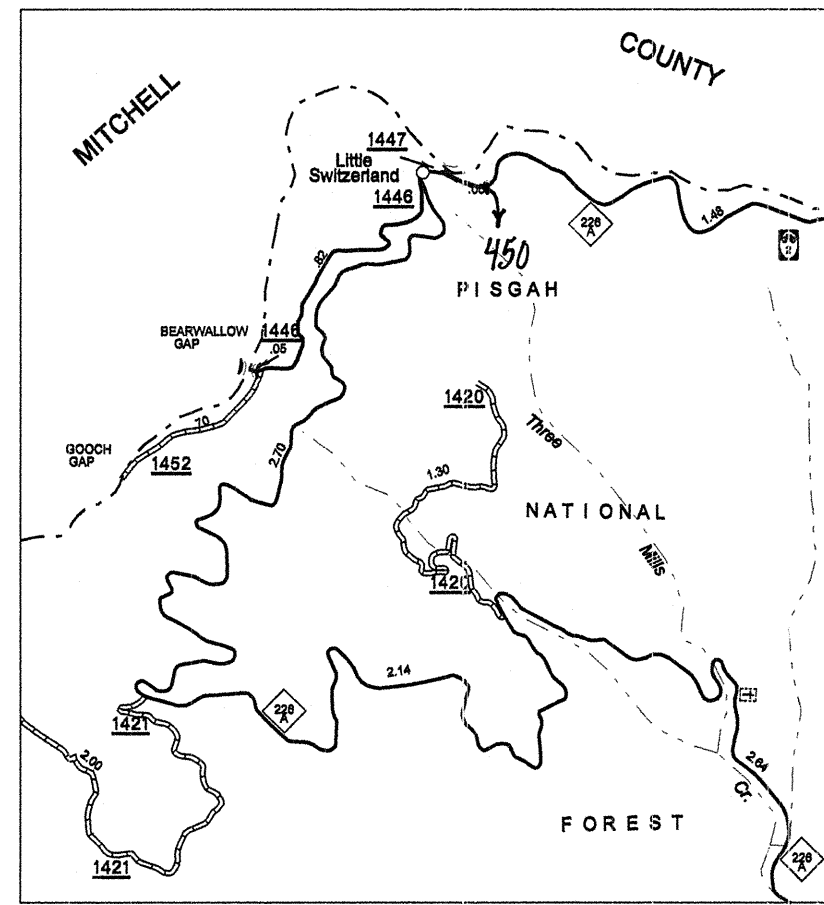
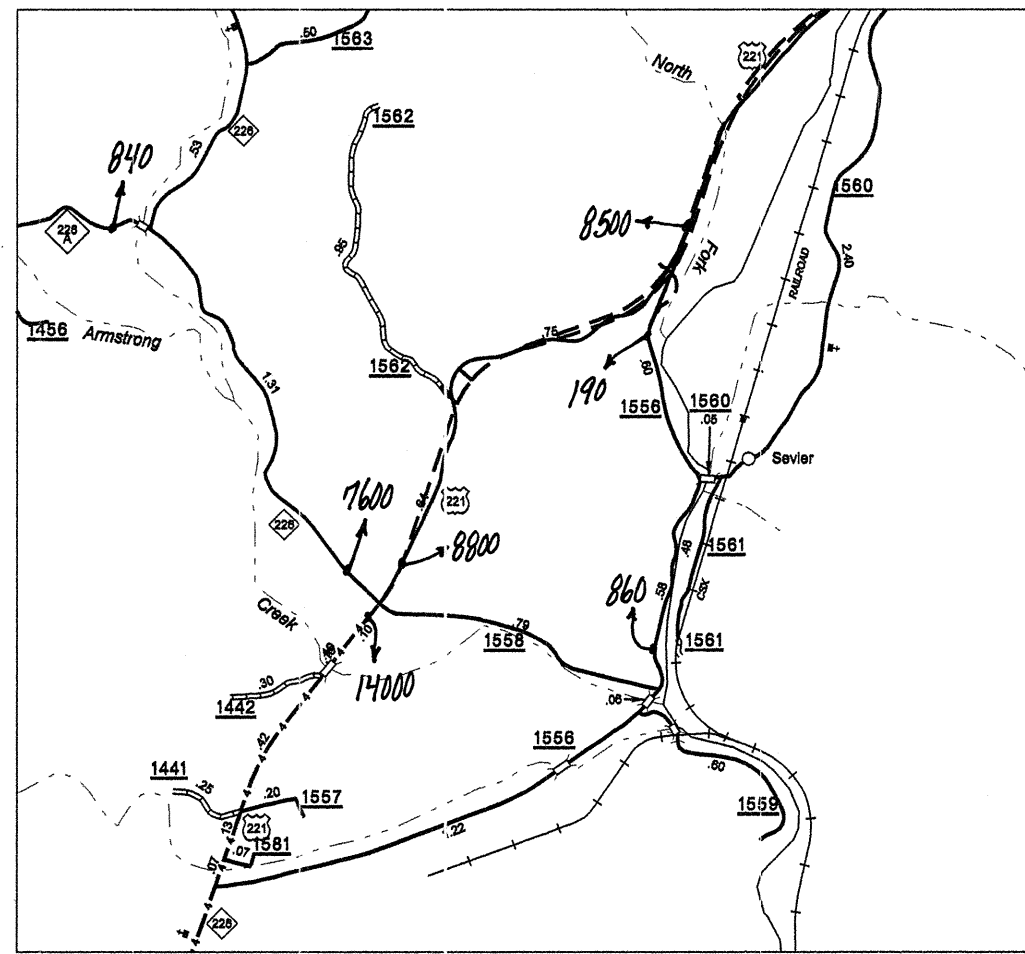


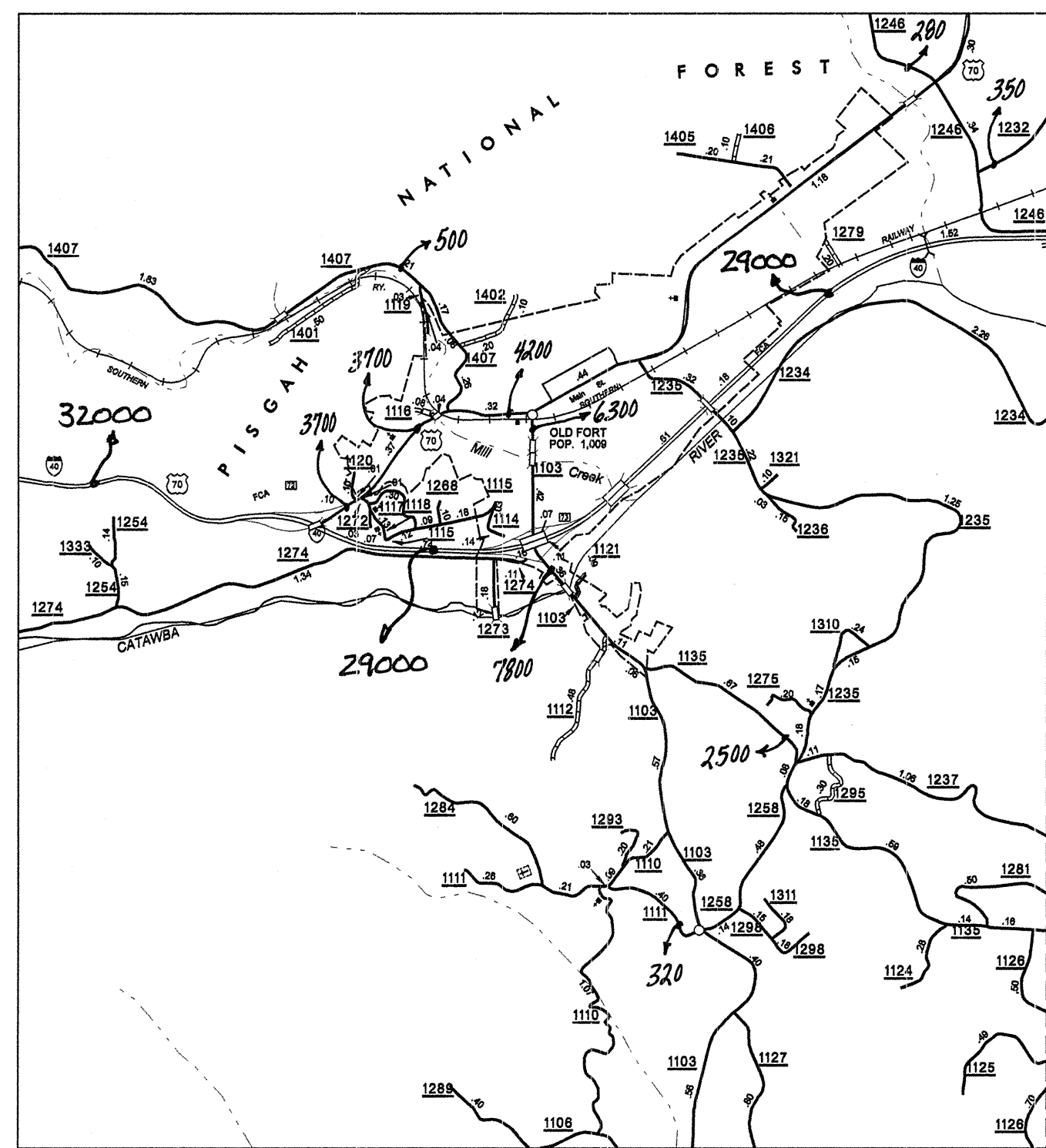
Disclaimer: The GIS Unit's goal is to provide the most accurate information as possible, the magnitude of the data prevents any guarantee of accuracy or completeness. If you find any information that is incorrect, please send your request to the GIS Unit.



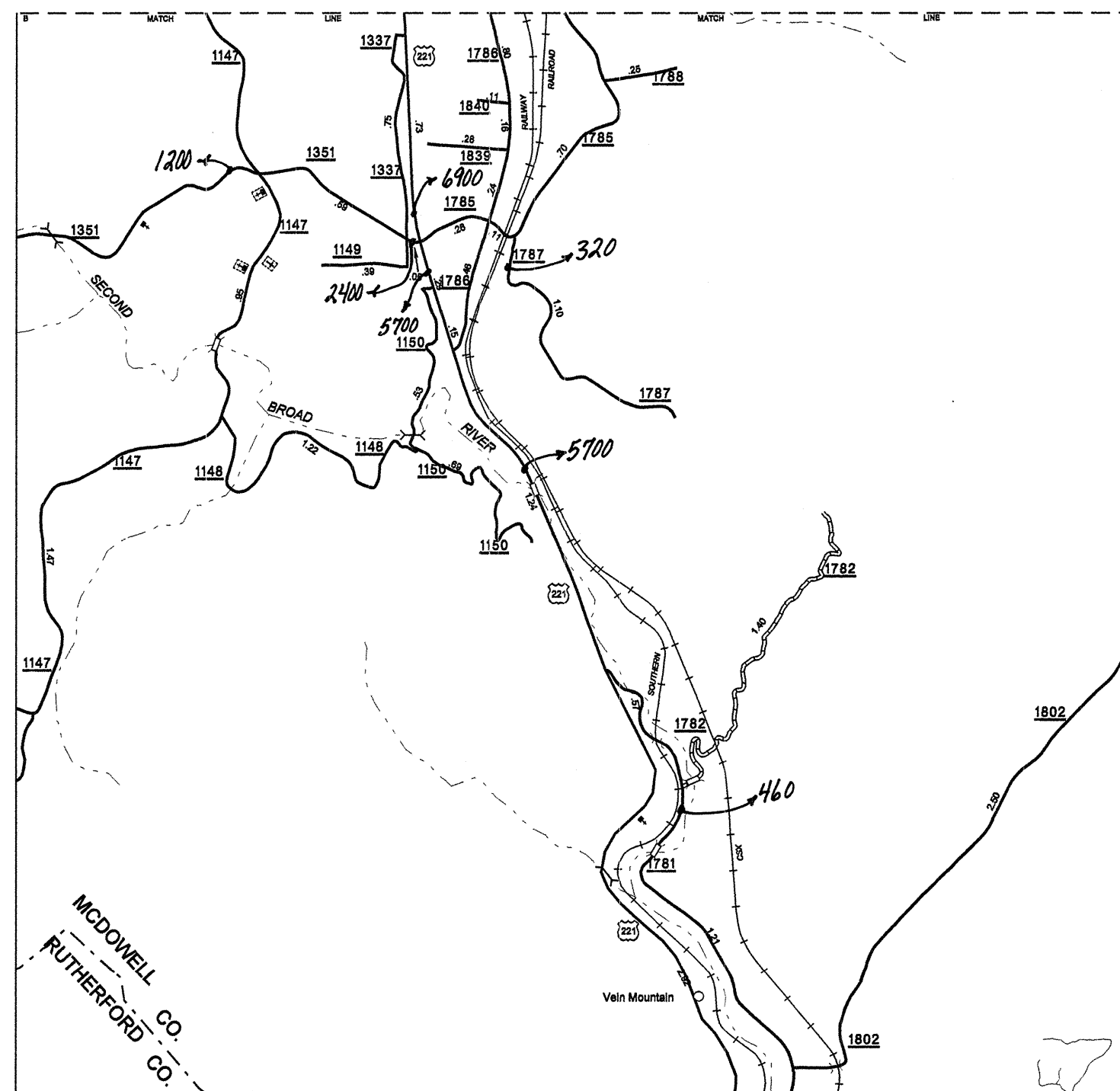
Little Switzerland





Sevier



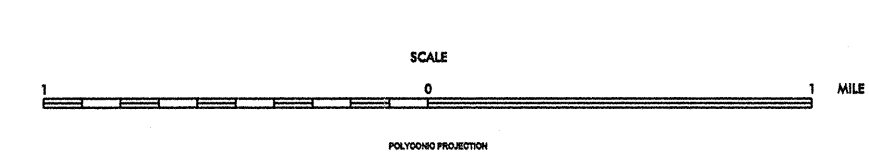
Old Fort



Vein Mountain



ENLARGED MUNICIPAL AND SUBURBAN AREAS
2006 AADT
ANNUAL AVERAGE DAILY TRAFFIC
McDOWELL COUNTY
NORTH CAROLINA
GENERATED BY THE
TRAFFIC SURVEY GROUP
TRANSPORTATION PLANNING BRANCH
PREPARED BY THE
NORTH CAROLINA DEPARTMENT OF TRANSPORTATION
INFORMATION TECHNOLOGY - GIS UNIT
IN COOPERATION WITH THE
U.S. DEPARTMENT OF TRANSPORTATION
FEDERAL HIGHWAY ADMINISTRATION



173

SHEET 3 OF 3

REVISED 12/05/05 LIT 11/28/06 WMO 11/28/06 MRC 11/28/06 MRC
SUP 2
MCDOWELL