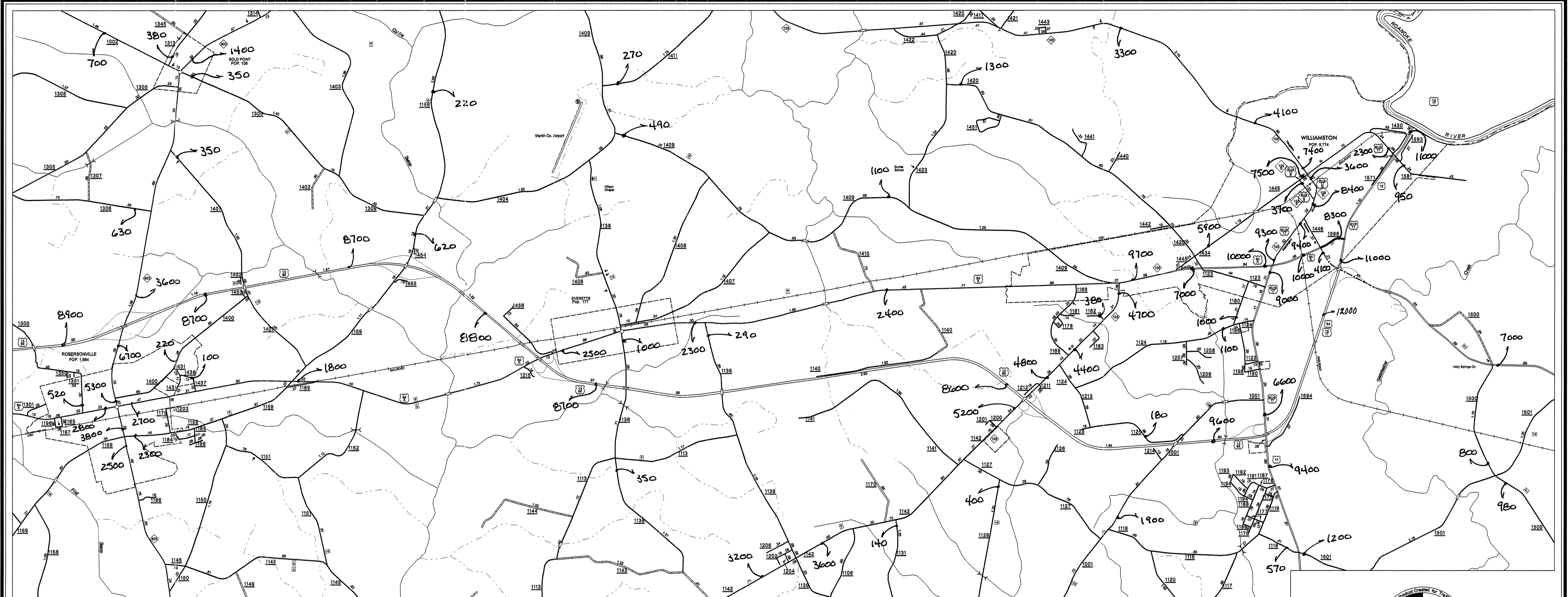
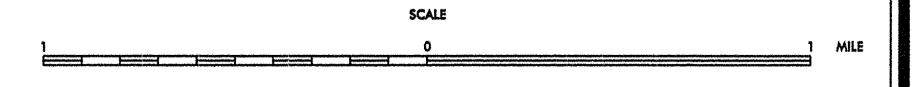



Disclaimer: The GIS Unit's goal is to provide the most accurate information as possible, the magnitude of the data prevents any guarantee of accuracy or completeness. If you find any information that is incorrect, please send your request to the GIS Unit.



ENLARGED MUNICIPAL AND SUBURBAN AREAS  
**2006 AADT**  
ANNUAL AVERAGE DAILY TRAFFIC  
**MARTIN COUNTY**  
NORTH CAROLINA  
GENERATED BY THE  
**TRAFFIC SURVEY GROUP**  
TRANSPORTATION PLANNING BRANCH  
PREPARED BY THE  
NORTH CAROLINA DEPARTMENT OF TRANSPORTATION  
INFORMATION TECHNOLOGY - GIS UNIT  
IN COOPERATION WITH THE  
U.S. DEPARTMENT OF TRANSPORTATION  
FEDERAL HIGHWAY ADMINISTRATION



1:70  
SHEET 2 OF 2

SUP 1  
MARTIN

REVISED  
1/14/06 MSO  
1/15/06 MSO  
1/17/06 MSO  
7/7/07 MSO  
10/23/08 MSO  
4/28/09 MSO  
11/14/09 MSO  
1/15/10 MSO  
1/15/10 MSO

