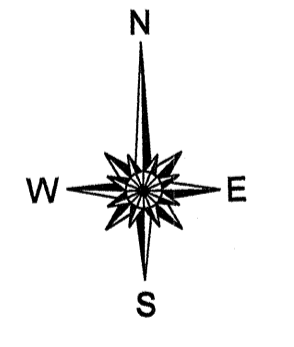

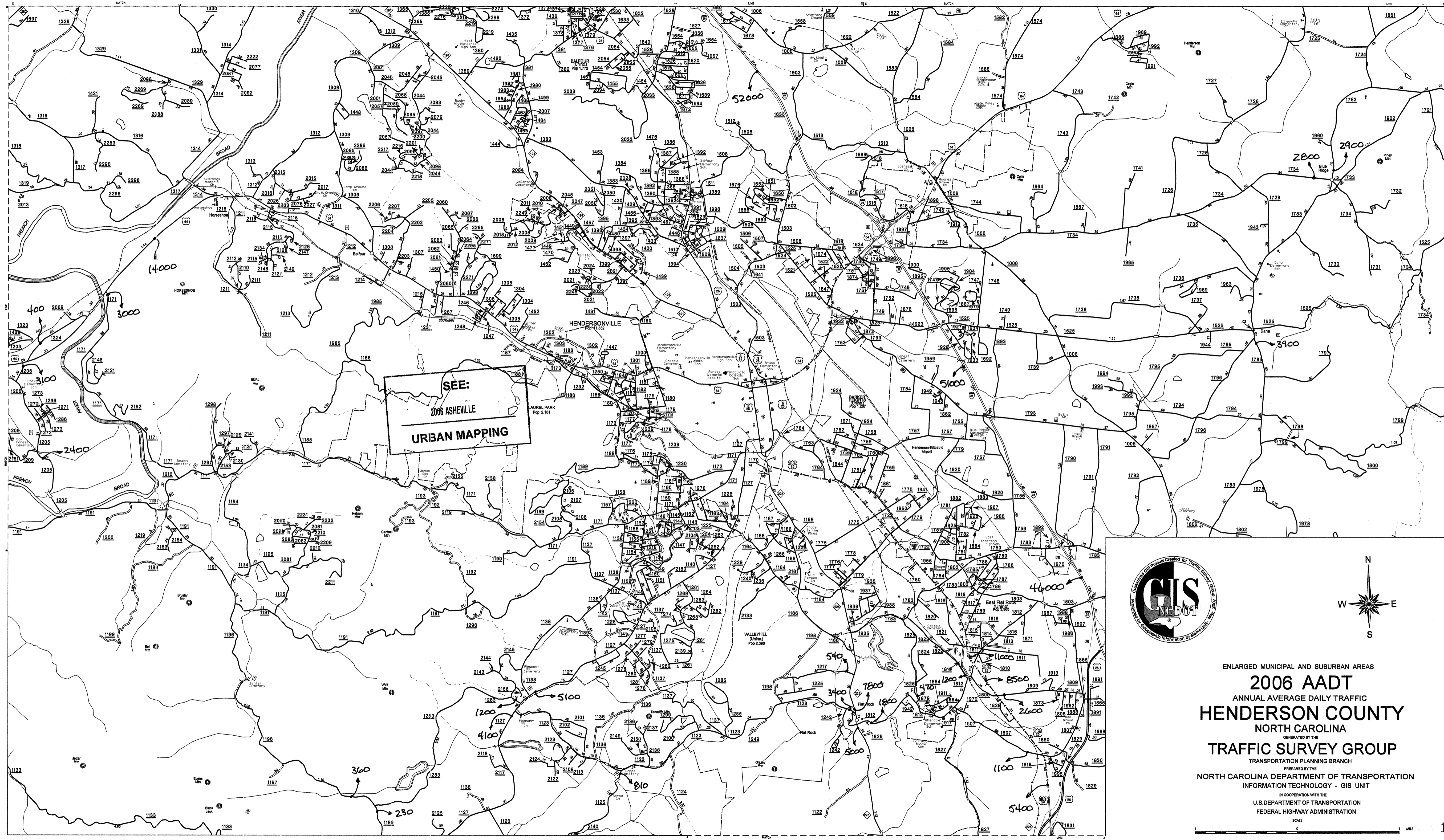


Disclaimer: The GIS Unit's goal is to provide the most accurate information as possible, the magnitude of the data prevents any guarantee of accuracy or completeness. If you find any information that is incorrect, please send your request to the GIS Unit.

COPIES OF THIS MAP ARE AVAILABLE TO THE PUBLIC AT A MINIMAL COST.  
N.C. DEPARTMENT OF TRANSPORTATION  
REGISTRATION INFORMATION SYSTEMS  
RALEIGH, N.C. 27601



ENLARGED MUNICIPAL AND SUBURBAN AREAS  
**2006 AADT**  
ANNUAL AVERAGE DAILY TRAFFIC  
**HENDERSON COUNTY**  
NORTH CAROLINA  
GENERATED BY THE  
**TRAFFIC SURVEY GROUP**  
TRANSPORTATION PLANNING BRANCH  
NORTH CAROLINA DEPARTMENT OF TRANSPORTATION  
INFORMATION TECHNOLOGY - GIS UNIT  
IN COOPERATION WITH THE  
U.S. DEPARTMENT OF TRANSPORTATION  
FEDERAL HIGHWAY ADMINISTRATION  
SCALE  
0 1 MILE