Disclaimer: The GIS Unit's goal is to provide the most accurate information as possible, the magnitude of the data prevents any guarantee of accuracy or completeness. If you find any information that is incorrect, please send your request to the GIS Unit.

CHEROKEE SUP. 2

COPIES OF THIS MAP ARE AVAILABLE
TO THE PUBLIC AT A NOMINAL COST.
ADDRESS:

N.C. DEPARTMENT OF TRANSPORTATION
GEOGRAPHIC INFORMATION SYSTEMS
3401 CARL SANDBURG CT.
RALEIGH, N.C. 27610

REVISED
3/26/04 SRC
5/17/04 SRC
6/10/04 SRC
9/14/04 SRC
1/20/05 SRC
5/27/05 SRC
6/10/05 SRC
8/18/05 SRC
10/11/05 SRC
11/18/05 SRC
2/16/06 ELO
7/6/06 EDG
10/31/06 ELO

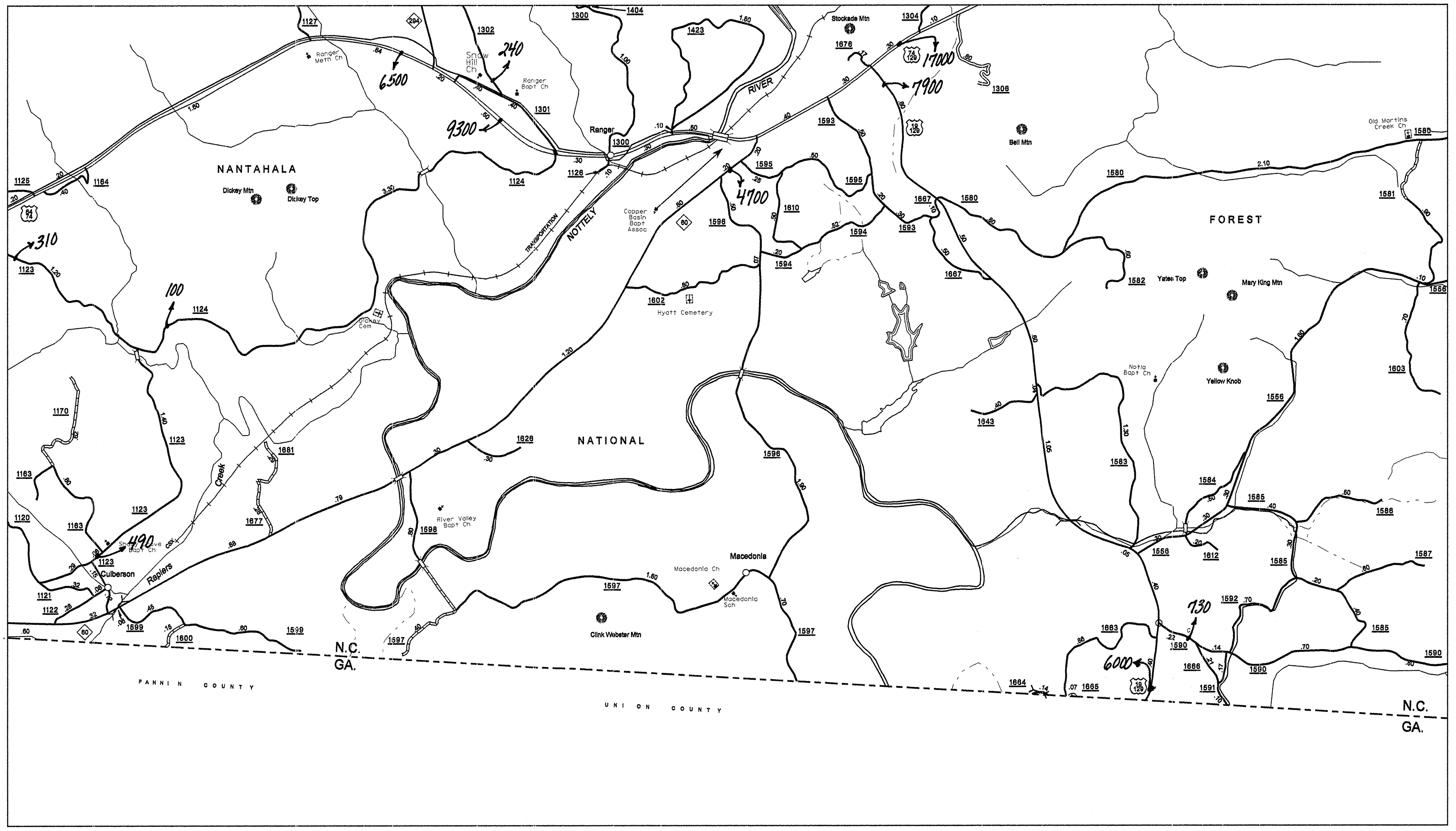

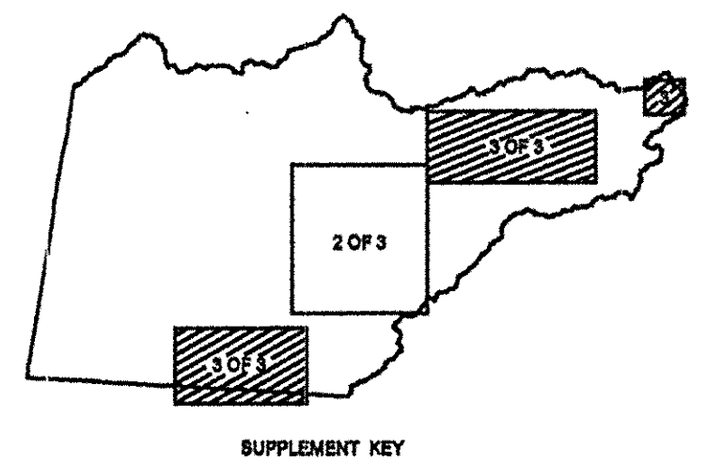

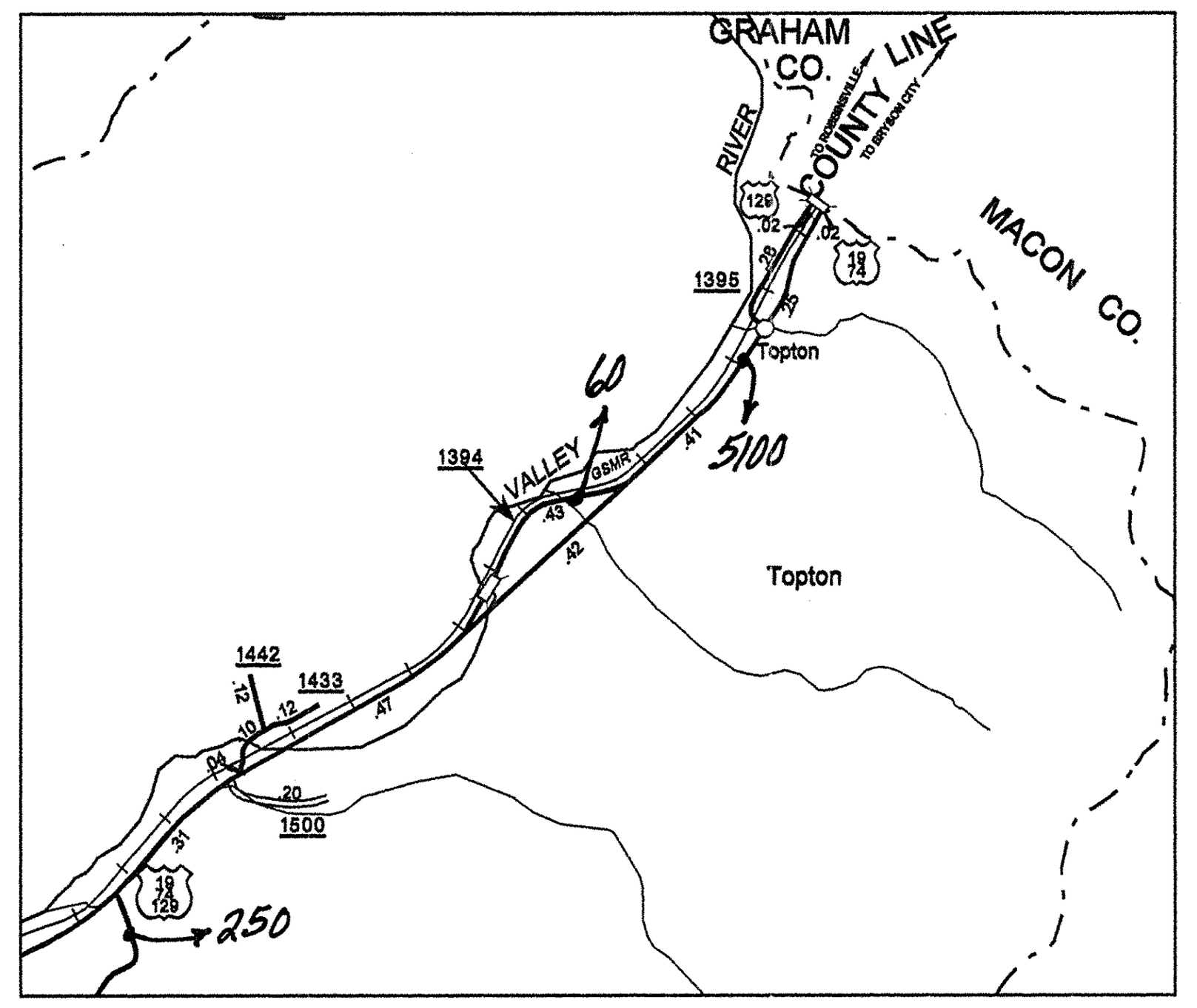

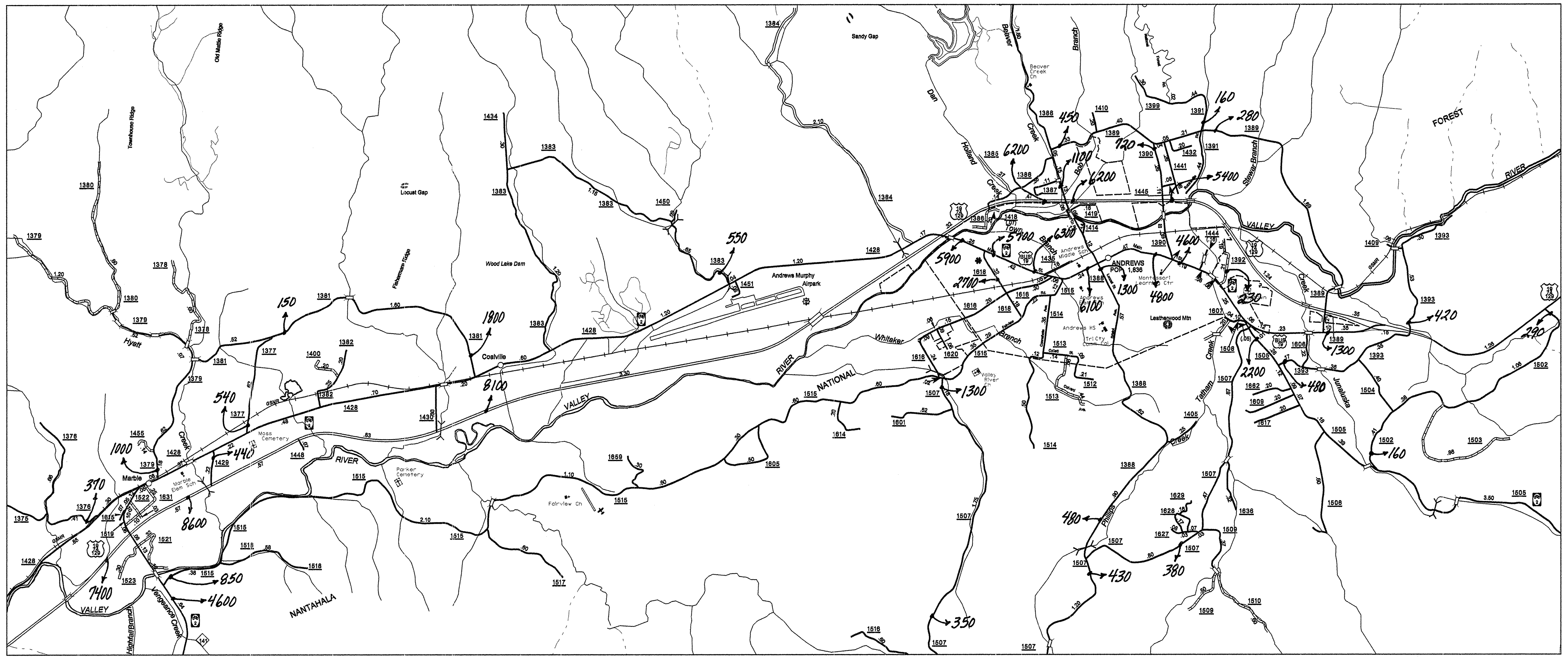

ENLARGED MUNICIPAL AND SUBURBAN AREAS

2006 AADT

ANNUAL AVERAGE DAILY TRAFFIC

CHEROKEE COUNTY

NORTH CAROLINA

GENERATED BY THE

TRAFFIC SURVEY GROUP

TRANSPORTATION PLANNING BRANCH

PREPARED BY THE

NORTH CAROLINA DEPARTMENT OF TRANSPORTATION
INFORMATION TECHNOLOGY - GIS UNIT

IN COOPERATION WITH THE

U.S.DEPARTMENT OF TRANSPORTATION
FEDERAL HIGHWAY ADMINISTRATION

056

SCALE

1 0 1 MILE

SHEET 3 OF 3