Disclaimer: The GIS Unit's goal is to provide the most accurate information as possible, the magnitude of the data prevents any guarantee of accuracy or completeness. If you find any information that is incorrect, please send your request to the GIS Unit.

COPIES OF THIS MAP ARE AVAILABLE TO THE PUBLIC AT A NOMINAL COST.
PREPARED BY
N.C. DEPARTMENT OF TRANSPORTATION
GEOSPATIAL INFORMATION SYSTEMS
1548 MAIL SERVICE CENTER
RALEIGH, N.C. 27699

REVISED
10/30/01 MEM
12/04/00 MEM
8/15/02 MEM
11/14/02 MEM
12/1/03 MEM
5/31/03 MEM
8/26/03 TRP
10/28/04 TRP
11/04/04 TRP
10/7/05 TRP

WAYNE

Generated GIS Product Created for Traffic Survey Unit, NCDOT
GIS NCDOT
Produced by Geographic Information Systems Unit, May 2006

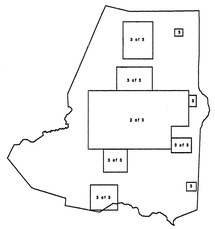

SEE:
2004 GOLDSBORO
URBAN MAPPING

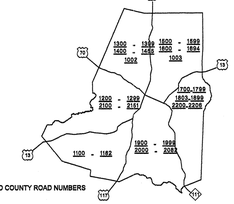

KEY TO COUNTY ROAD NUMBERS

NOTE : MAP INCLUDES ONLY STATE MAINTAINED ROADS
OR IMPORTANT NON-SYSTEM ROADS.
ROADS SHOWN AS OF JAN. 27, 2006

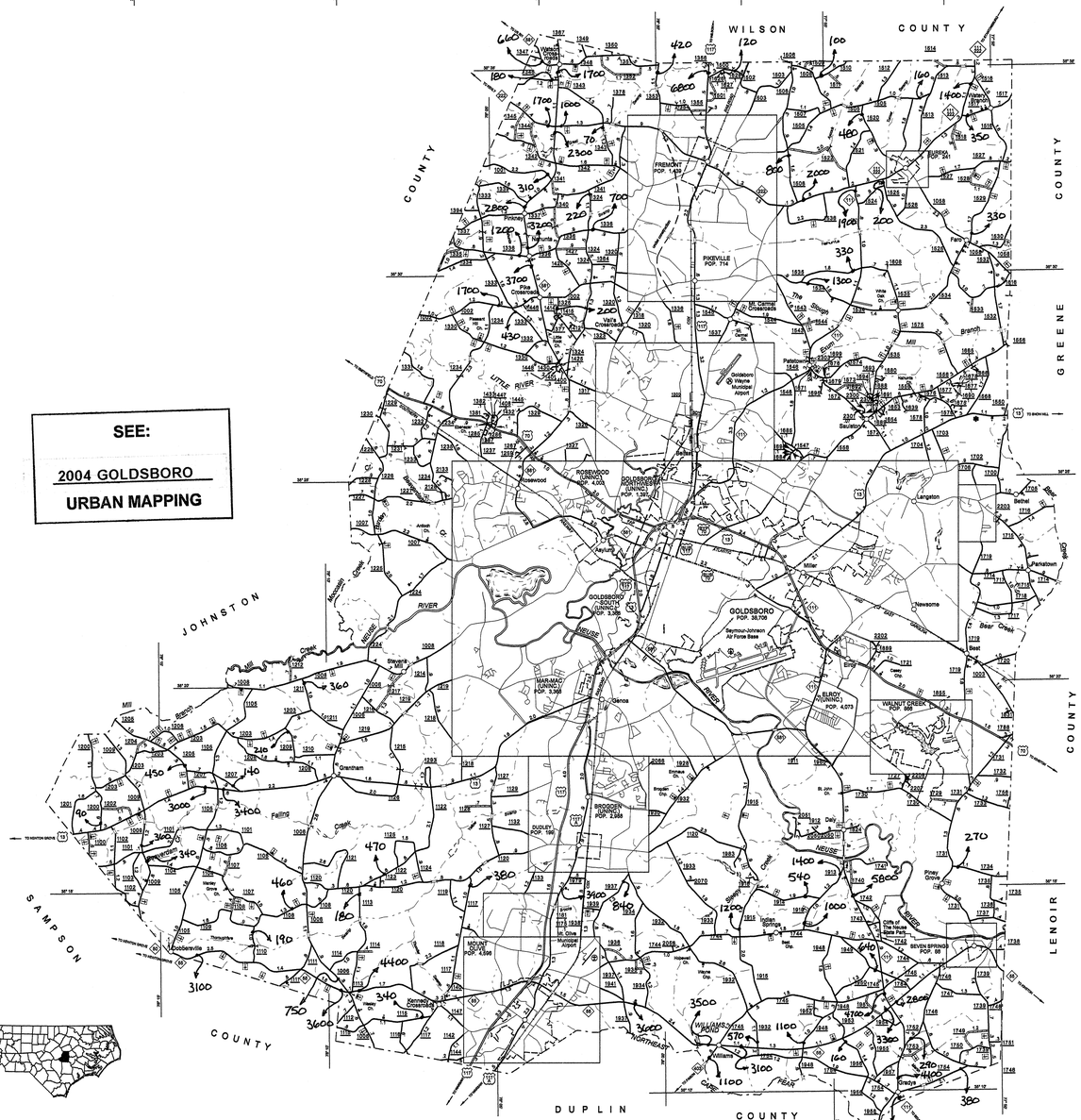
WILSON COUNTY
GREENE COUNTY
LENOIR COUNTY
DUPLIN COUNTY
SAMPSON COUNTY
JOHNSTON COUNTY
FREMONT POP. 1,455
PIKEVILLE POP. 714
GOLDSBORO POP. 35,705
Seymour-Johnson Air Force Base
Wayne Municipal Airport
ROSEWOOD (UNINC.) POP. 4,003
GOLDSBORO SOUTH (UNINC.) POP. 1,361
MAR-MAC (UNINC.) POP. 3,368
BRIDGEPORT POP. 2,368
DUDLEY POP. 190
MOUNT OLIVE POP. 4,806
ELROY (UNINC.) POP. 4,073
WALNUT CREEK POP. 865
SEVEN SPRINGS POP. 88
WILLIAMS POND
NEUSE RIVER
LITTLE RIVER
Goldsboro
Pikeville
Fremont
Dudley
Mount Olive
Seven Springs
Walnut Creek
Newsome
Langston
Pleasant Grove
Indian Springs
Mt. Olive
Mt. Carmel Crossroads
Pine Crossroads
Pine Grove
Rosewood
Saulston
Belfast
Bear Creek
Best
Parkstown
Grantham
Falling Creek
Mill Branch
Cobb Creek
Sleepy Creek
Buck Swamp
Northeast Cape Fear River
Cape Fear River
Wilson
Greenville
Kinston
Clinton
Warsaw
Mount Olive
Dunn
Smithfield
Selma
Princeton
Pikeville
Fremont
Goldsboro
Seymour Johnson AFB
Walnut Creek
Seven Springs
Mt. Olive
Dudley
Pine Grove
Indian Springs
Pleasant Grove
Mt. Carmel Crossroads
Pine Crossroads
Rosewood
Saulston
Belfast
Langston
Newsome
Parkstown
Best
Bear Creek