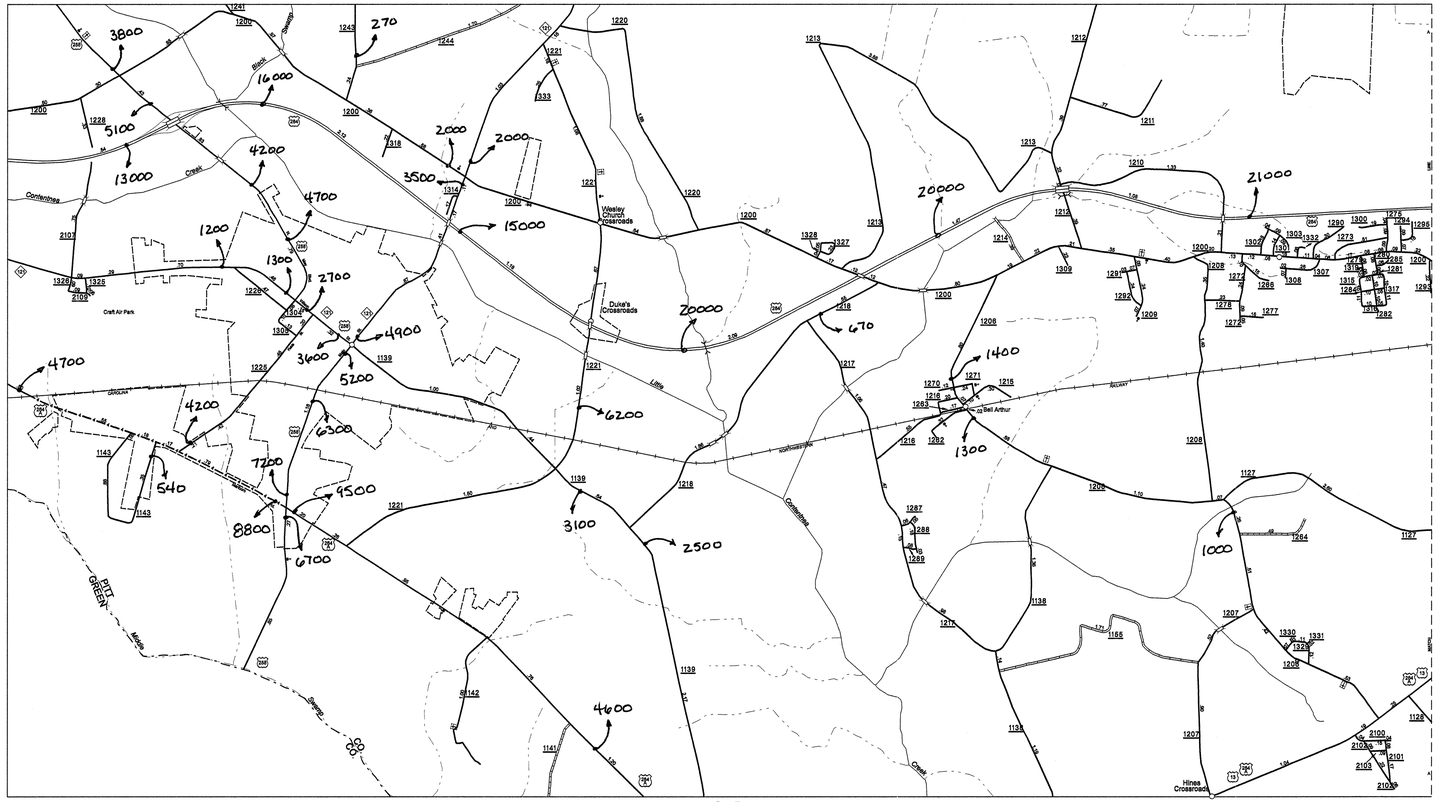

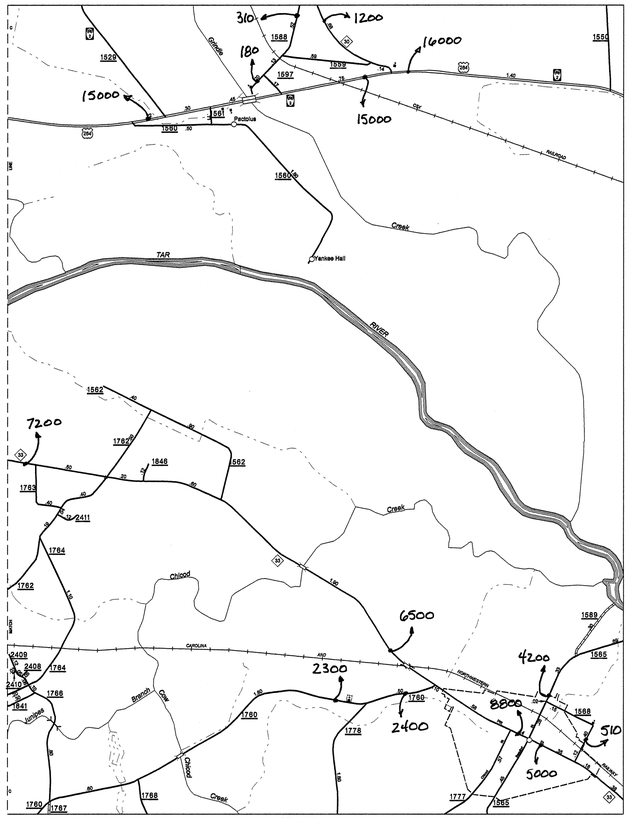

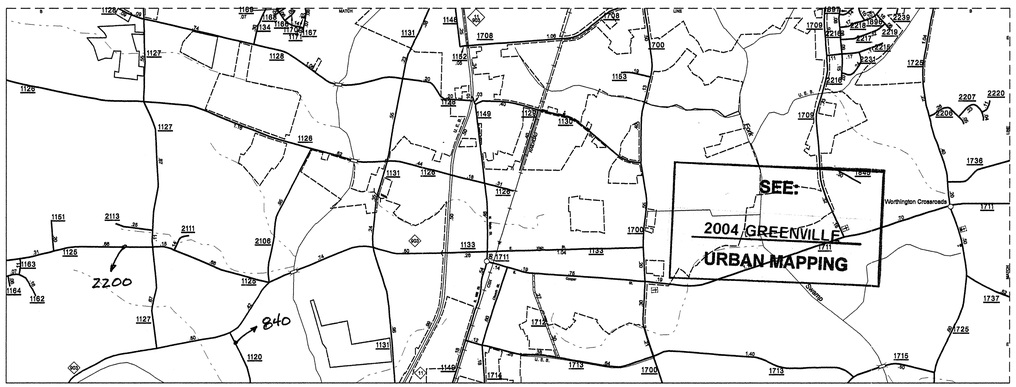

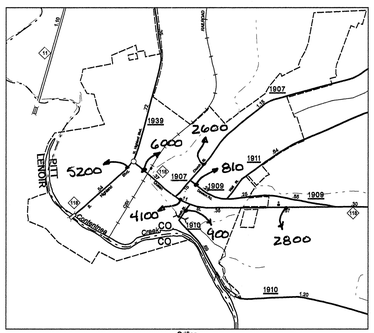

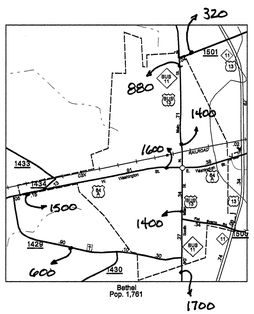

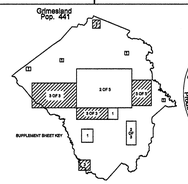

Generated 4 GIS Product Created for Traffic Survey Unit 1800 Produced by Geographic Information Systems Inc. - May 2005

GIS NCDOT

N
W E
S

ENLARGED MUNICIPAL AND SUBURBAN AREAS

2005 AADT

ANNUAL AVERAGE DAILY TRAFFIC

PITT COUNTY

NORTH CAROLINA

GENERATED BY THE

TRAFFIC SURVEY UNIT

TRANSPORTATION PLANNING BRANCH

PREPARED BY THE

NORTH CAROLINA DEPARTMENT OF TRANSPORTATION

INFORMATION TECHNOLOGY - GIS UNIT

IN COOPERATION WITH THE

U.S.DEPARTMENT OF TRANSPORTATION

FEDERAL HIGHWAY ADMINISTRATION

SCALE

1 0 1 MILE

POLYCONIC PROJECTION

216

SHEET 3 OF 3

Disclaimer: The GIS Unit's goal is to provide the most accurate information as possible, the magnitude of the data prevents any guarantee of accuracy or completeness. If you find any information that is incorrect, please send your request to the GIS Unit.

COPIES OF THIS MAP ARE AVAILABLE TO THE PUBLIC AT A NOMINAL COST.
ADDRESS:
N.C. DEPARTMENT OF TRANSPORTATION
GEOGRAPHIC INFORMATION SYSTEMS
3401 CARL SANDBURG ST.
RALEIGH, N.C. 27610

REVISED
2/18/02 MSG
6/20/03 MSG
12/18/03 MSG
6/23/04 MSG
9/21/04 BLN
10/1/04 MSG
12/1/04 MSG
2/8/05 MSG
3/3/05 MSM

SUP 2

PITT

Traffic Survey Unit, 1547 Mail Service Center, Raleigh, N.C. 27699-1547

DIVISION 3 DISTRICT 1 PITT COUNTY NORTH CAROLINA 147