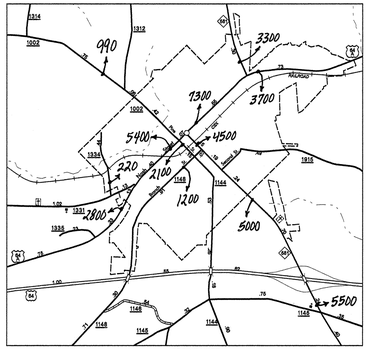

SPRING HOPE
POP. 1,269

MIDDLESEX
POP. 842

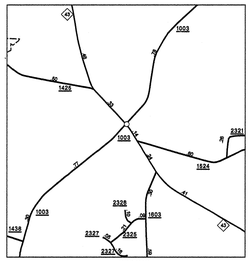

RED OAK
POP. 2,762

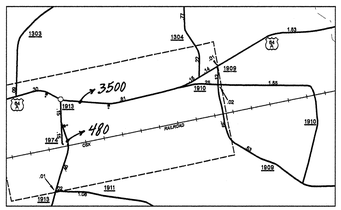

MOMEYER
POP. 292

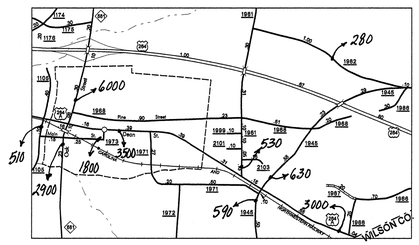

BAILEY
POP. 881

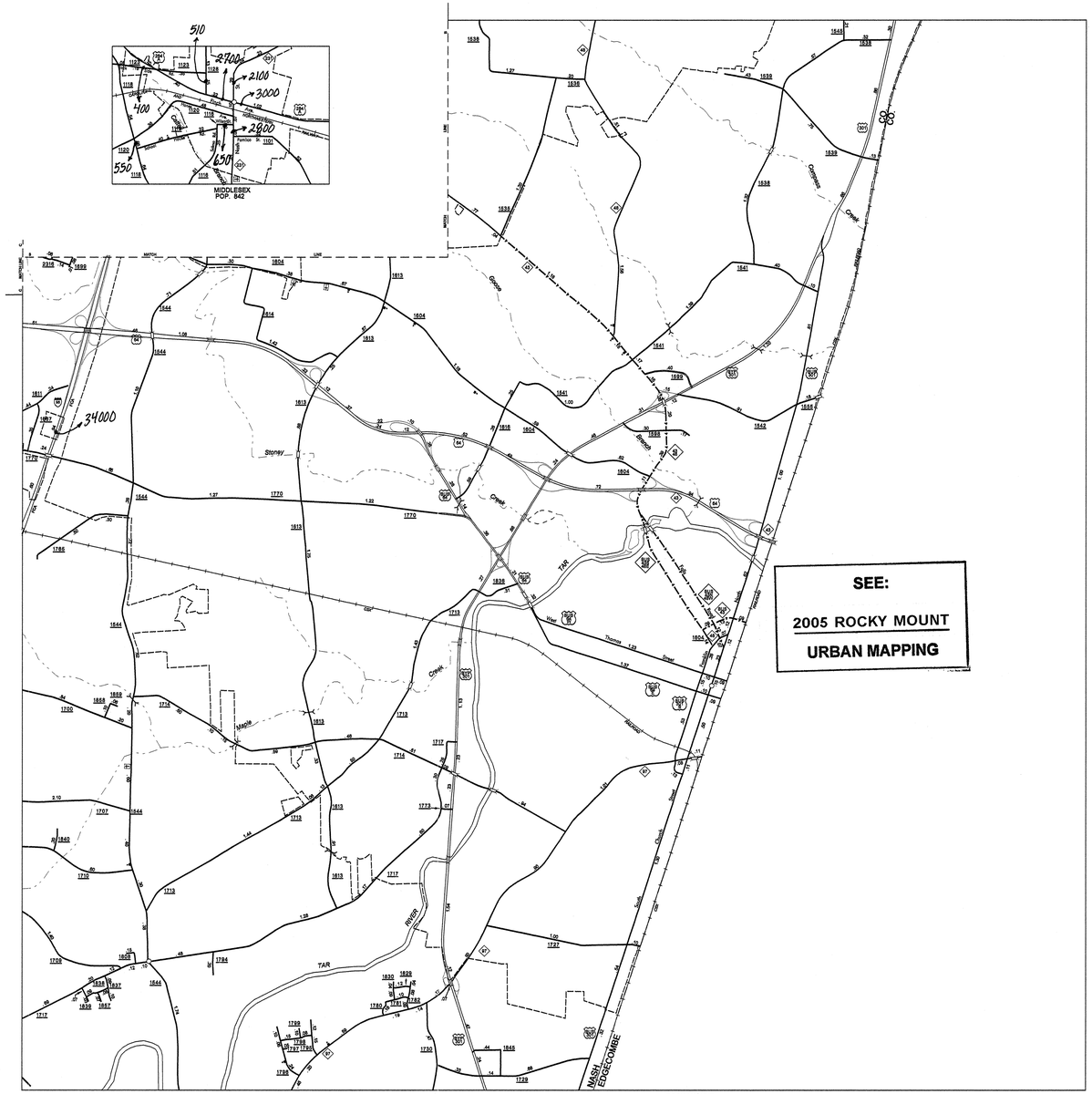

WEST MOUNT

ROCKY MOUNT
POP. 57,658
NASH 49,793
EDGECOMBE 7,865

SEE:

2005 ROCKY MOUNT

URBAN MAPPING

ROCKY MOUNT

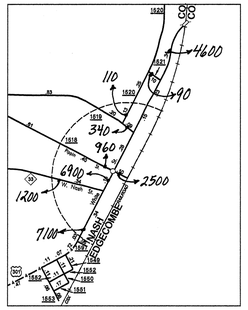

WHITAKERS
POP. 789

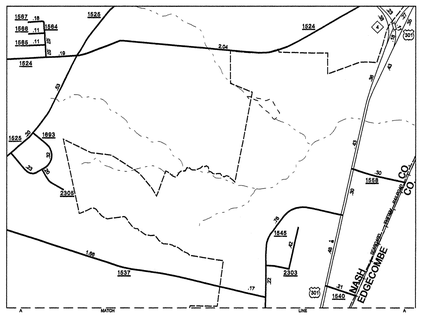

ROCKY MOUNT
POP. 55,160

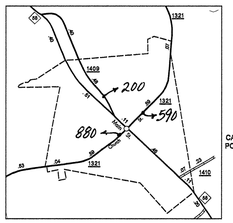

CASTALIA
POP. 350

Geospatial GIS Product Created for Traffic Survey Unit, Mar. 2005
Produced by Geographic Information Systems Unit

N
W E
S

ENLARGED MUNICIPAL AND SUBURBAN AREAS

2005 AADT

ANNUAL AVERAGE DAILY TRAFFIC

NASH COUNTY

NORTH CAROLINA

GENERATED BY THE

TRAFFIC SURVEY UNIT

TRANSPORTATION PLANNING BRANCH

PREPARED BY THE

NORTH CAROLINA DEPARTMENT OF TRANSPORTATION

INFORMATION TECHNOLOGY - GIS UNIT

IN COOPERATION WITH THE

U.S.DEPARTMENT OF TRANSPORTATION

FEDERAL HIGHWAY ADMINISTRATION

SCALE

1 0 1 MILES

10,000 FOOT GRID BASED ON NORTH CAROLINA PLANE COORDINATE SYSTEM

POLYCONIC PROJECTION

190

SHEET 2 OF 2

Disclaimer: The GIS Unit's goal is to provide the most accurate information as possible, the magnitude of the data prevents any guarantee of accuracy or completeness. If you find any information that is incorrect, please send your request to the GIS Unit.

COPIES OF THIS MAP ARE AVAILABLE TO THE PUBLIC AT A NOMINAL COST.
ADDRESS:
N.C. DEPARTMENT OF TRANSPORTATION
GEOSPATIAL INFORMATION SYSTEMS
1548 MAIL SERVICE CENTER
RALEIGH, N.C. 27699

REVISED
10/30/01 MEM
1/24/02 MEM
11/4/03 MEM
2/7/03 MEM
3/27/03 MEM
1/07/05 TRP

NASH