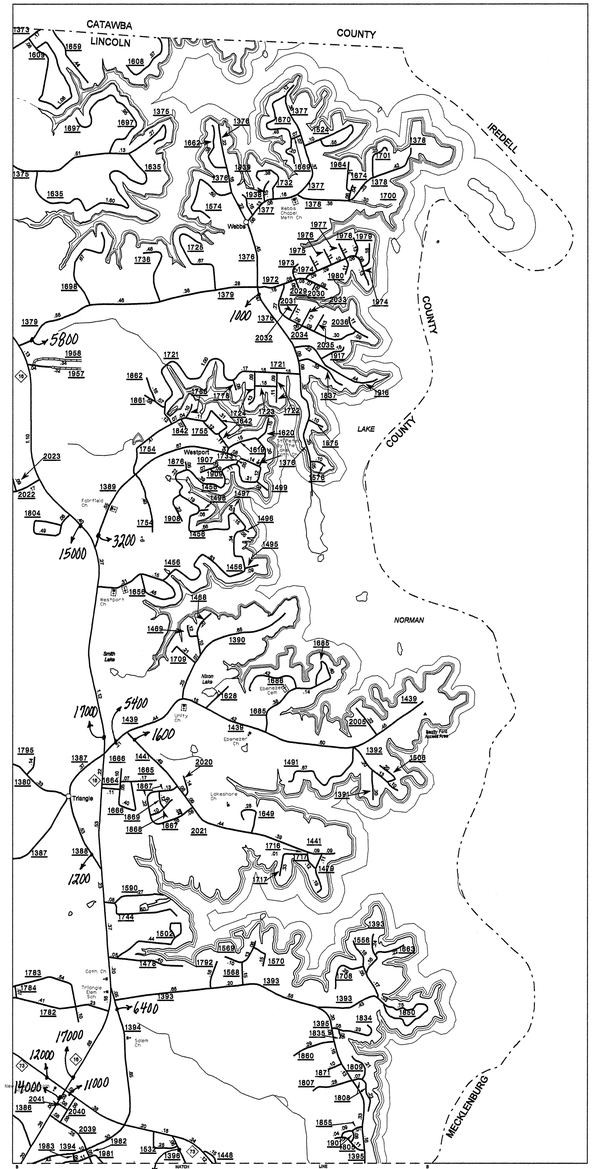

Inset 3

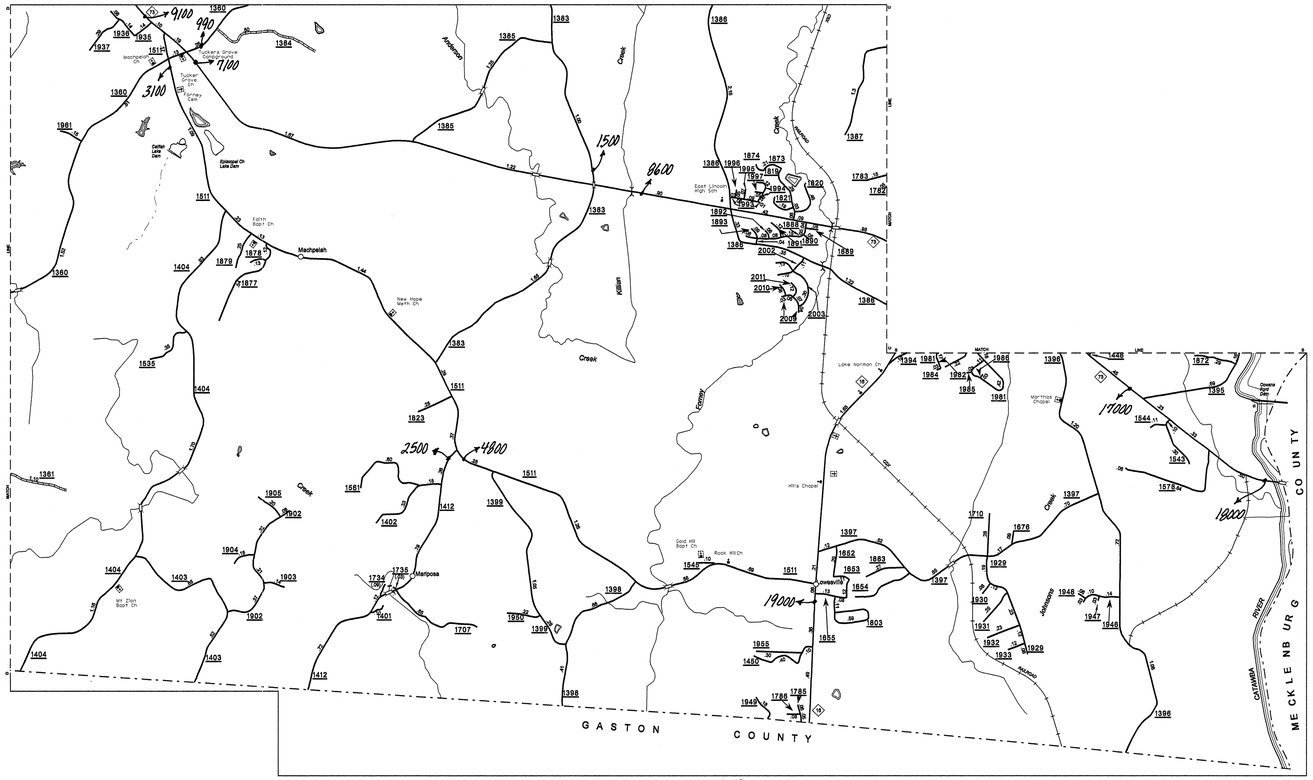

Inset 2

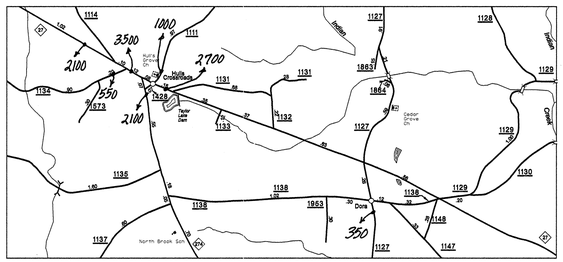

Hulls Crossroads

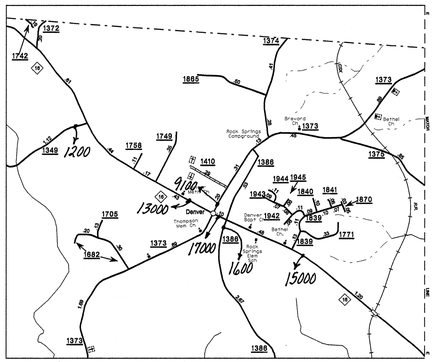

Denver

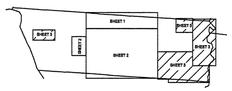

ENLARGED MUNICIPAL AND SUBURBAN AREAS

2005 AADT

ANNUAL AVERAGE DAILY TRAFFIC

LINCOLN COUNTY

NORTH CAROLINA

GENERATED BY THE

TRAFFIC SURVEY UNIT

TRANSPORTATION PLANNING BRANCH

PREPARED BY THE

NORTH CAROLINA DEPARTMENT OF TRANSPORTATION

INFORMATION TECHNOLOGY - GIS UNIT

IN COOPERATION WITH THE

U.S. DEPARTMENT OF TRANSPORTATION

FEDERAL HIGHWAY ADMINISTRATION

SCALE

1 0 1 MILE

POLYCONIC PROJECTION

SHEET 3 OF 3

163

Disclaimer: The GIS Unit's goal is to provide the most accurate information as possible, the magnitude of the data prevents any guarantee of accuracy or completeness. If you find any information that is incorrect, please send your request to the GIS Unit.

COPIES OF THIS MAP ARE AVAILABLE TO THE PUBLIC AT A NOMINAL COST.

ADDRESS:
N.C. DEPARTMENT OF TRANSPORTATION
GEOSPATIAL INFORMATION SYSTEMS
1590 MAIL SERVICE CENTER
RALEIGH, N.C. 27699

LINCOLN SHP 2

REVISED
8/16/02 SRC
10/23/02 SRC
10/28/02 SRC
3/11/03 SRC
12/3/03 SRC
1/21/04 SRC
3/9/04 wrb
3/30/04 wrb
5/17/04 wrb
6/8/04 wrb
7/14/04 wrb
10/13/04 SRC
5/6/05 SRC
12/7/05 wrb

Generated by GIS Product Created for Traffic Survey Unit Doc. Prepared by Geographic Information Systems Unit, Mar. 2006