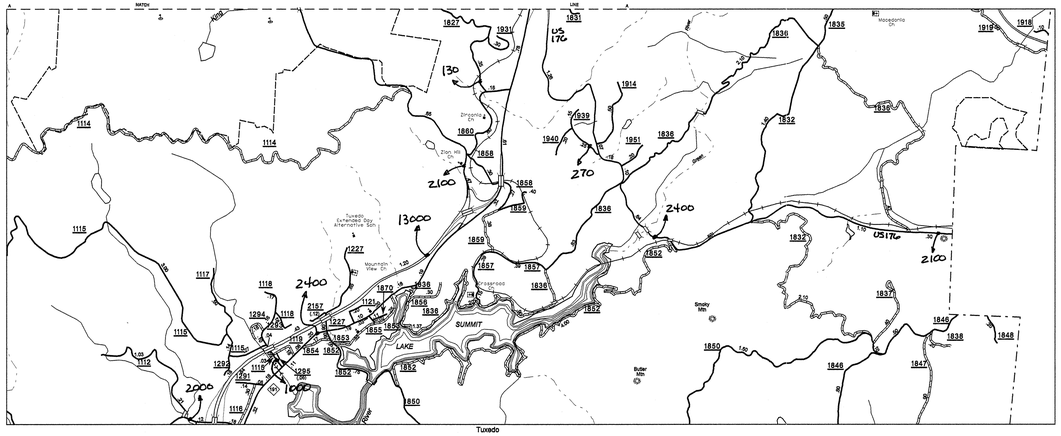

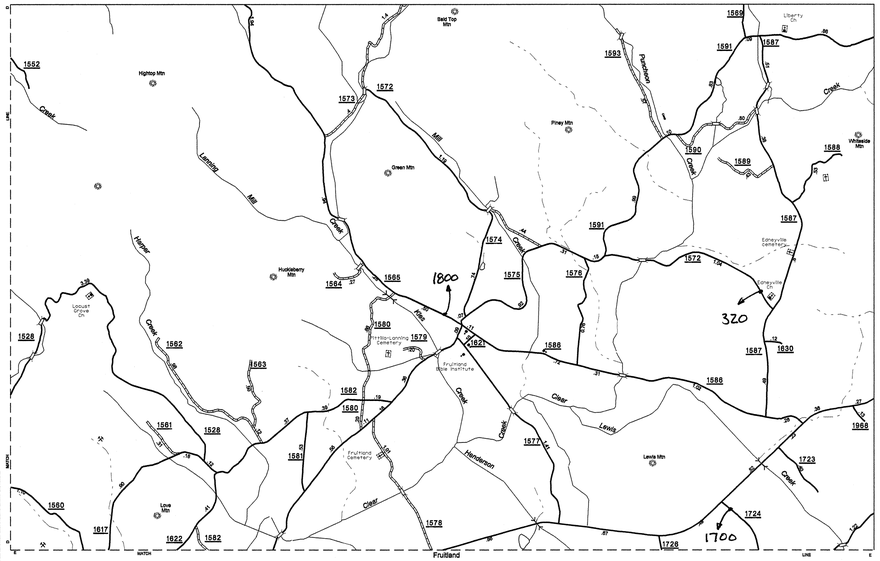

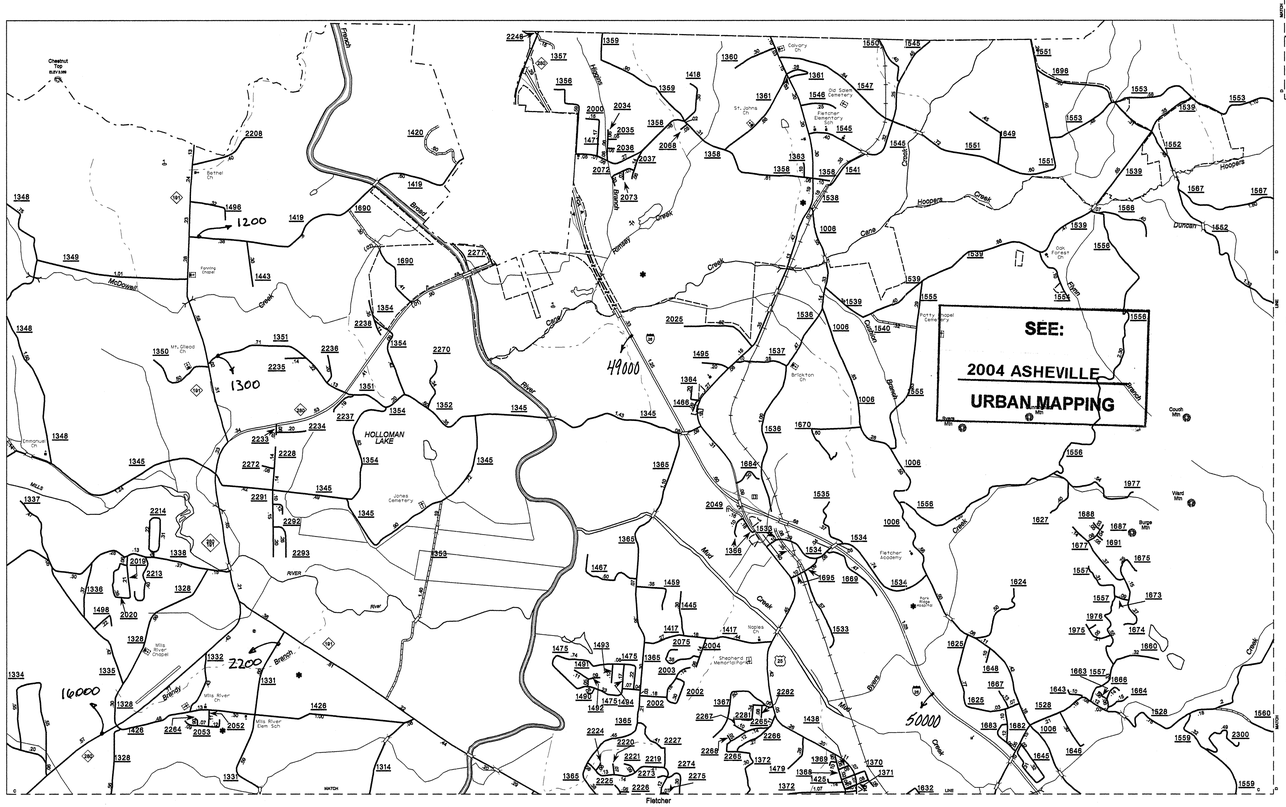

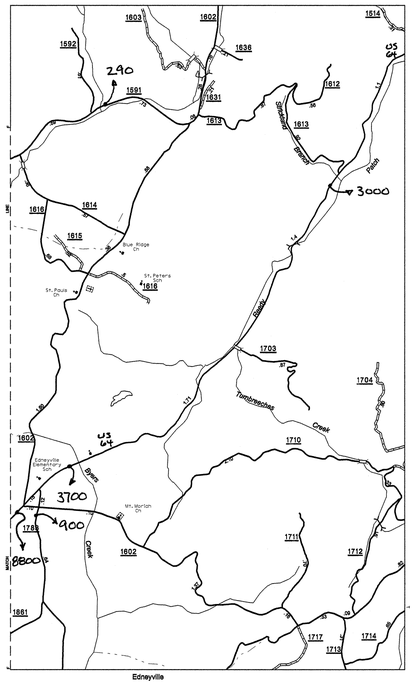

Disclaimer: The GIS Unit's goal is to provide the most accurate information as possible, the magnitude of the data prevents any guarantee of accuracy or completeness. If you find any information that is incorrect, please send your request to the GIS Unit.

COPIES OF THIS MAP ARE AVAILABLE TO THE PUBLIC AT A NOMINAL COST.
ADDRESS:
N.C. DEPARTMENT OF TRANSPORTATION
GEOGRAPHIC INFORMATION SYSTEMS
3401 CARL SANDBURG CT.
RALEIGH, N.C. 27610

REVISED
7/20/04 SRC
8/13/04 SRC
10/18/04 SRC
11/8/04 SRC
12/22/04 SRC
1/5/05 SRC
6/10/05 SRC
7/5/05 SRC
11/17/05 SRC
2/28/06 ELO

SUP. 2

HENDERSON

Customized GIS Product Created for Traffic Survey Unit 2005
Produced by Geographic Information Systems Unit - Mar. 2006

GIS NCDOT

N
W E
S

ENLARGED MUNICIPAL AND SUBURBAN AREAS

2005 AADT

ANNUAL AVERAGE DAILY TRAFFIC

HENDERSON COUNTY

NORTH CAROLINA

GENERATED BY THE

TRAFFIC SURVEY UNIT

TRANSPORTATION PLANNING BRANCH

PREPARED BY THE

NORTH CAROLINA DEPARTMENT OF TRANSPORTATION
DIVISION OF HIGHWAYS - GIS UNIT

IN COOPERATION WITH THE

U.S.DEPARTMENT OF TRANSPORTATION
FEDERAL HIGHWAY ADMINISTRATION

SCALE

1 0 1 MILE

POLYCONIC PROJECTION

138

SHEET 3 OF 3

DIVISION 14 DISTRICT 1 HENDERSON COUNTY NORTH CAROLINA 089