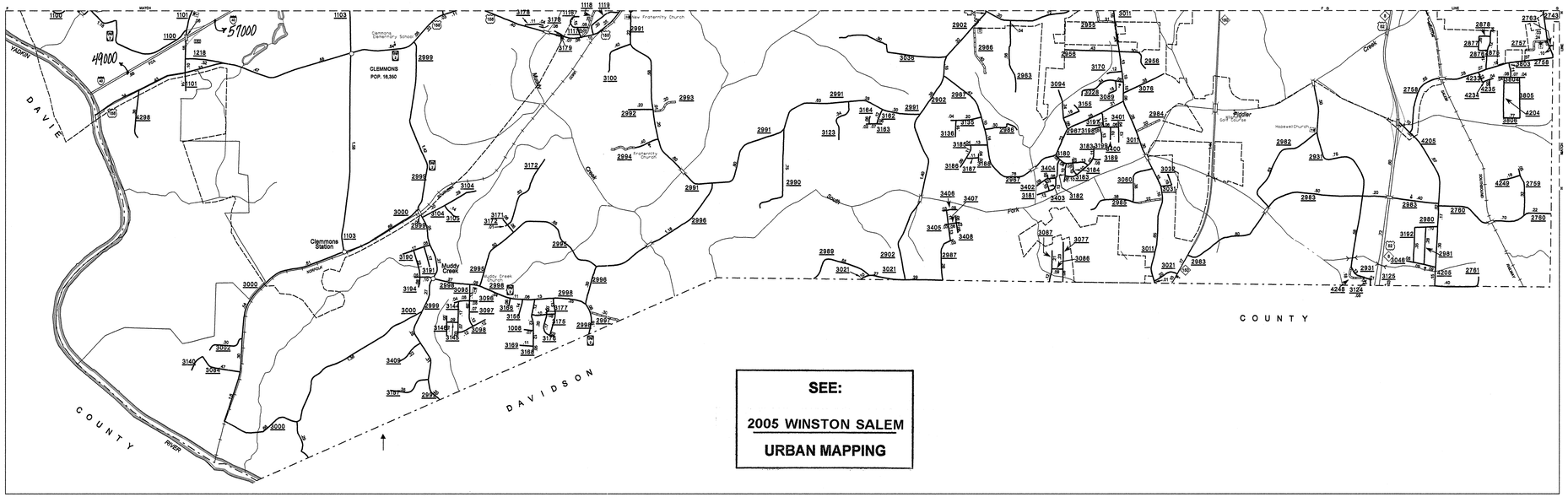

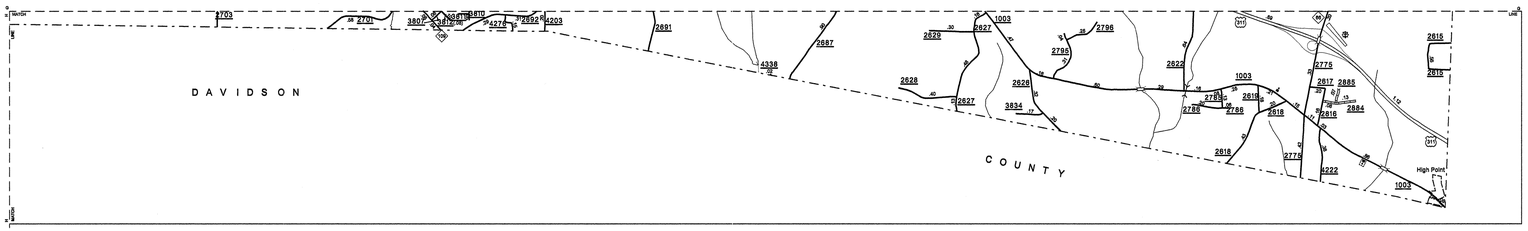

Disclaimer: The GIS Unit's goal is to provide the most accurate information as possible, the magnitude of the data prevents any guarantee of accuracy or completeness. If you find any information that is incorrect, please send your request to the GIS Unit.

COPIES OF THIS MAP ARE AVAILABLE TO THE PUBLIC AT A NOMINAL COST.
ADDRESS:
N.C. DEPARTMENT OF TRANSPORTATION
GEOSPATIAL INFORMATION SYSTEMS
1549 MAIL SERVICE CENTER
RALEIGH, N.C. 27699

FORSYTH SUP. 5

REVISED
1/2/02 YRT
6/1/02 YRT
8/20/02 YRT
1/7/03 YRT
8/28/03 YRT
3/30/04 YRT
10/12/04 YRT
5/31/05 YRT

Generated GIS Product Created for Traffic Survey Unit
Produced by Geospatial Information Systems Unit, Mar. 2006

N
W E
S

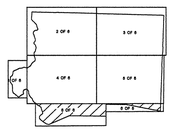

SUPPLEMENT KEY

ENLARGED MUNICIPAL AND SUBURBAN AREAS

2005 AADT

ANNUAL AVERAGE DAILY TRAFFIC

FORSYTH COUNTY

NORTH CAROLINA

GENERATED BY THE

TRAFFIC SURVEY UNIT

TRANSPORTATION PLANNING BRANCH

PREPARED BY THE

NORTH CAROLINA DEPARTMENT OF TRANSPORTATION

INFORMATION TECHNOLOGY - GIS UNIT

IN COOPERATION WITH THE

U.S.DEPARTMENT OF TRANSPORTATION

FEDERAL HIGHWAY ADMINISTRATION

SCALE

1 0 1 MILE

POLYCONIC PROJECTION

106

SHEET 6 OF 6