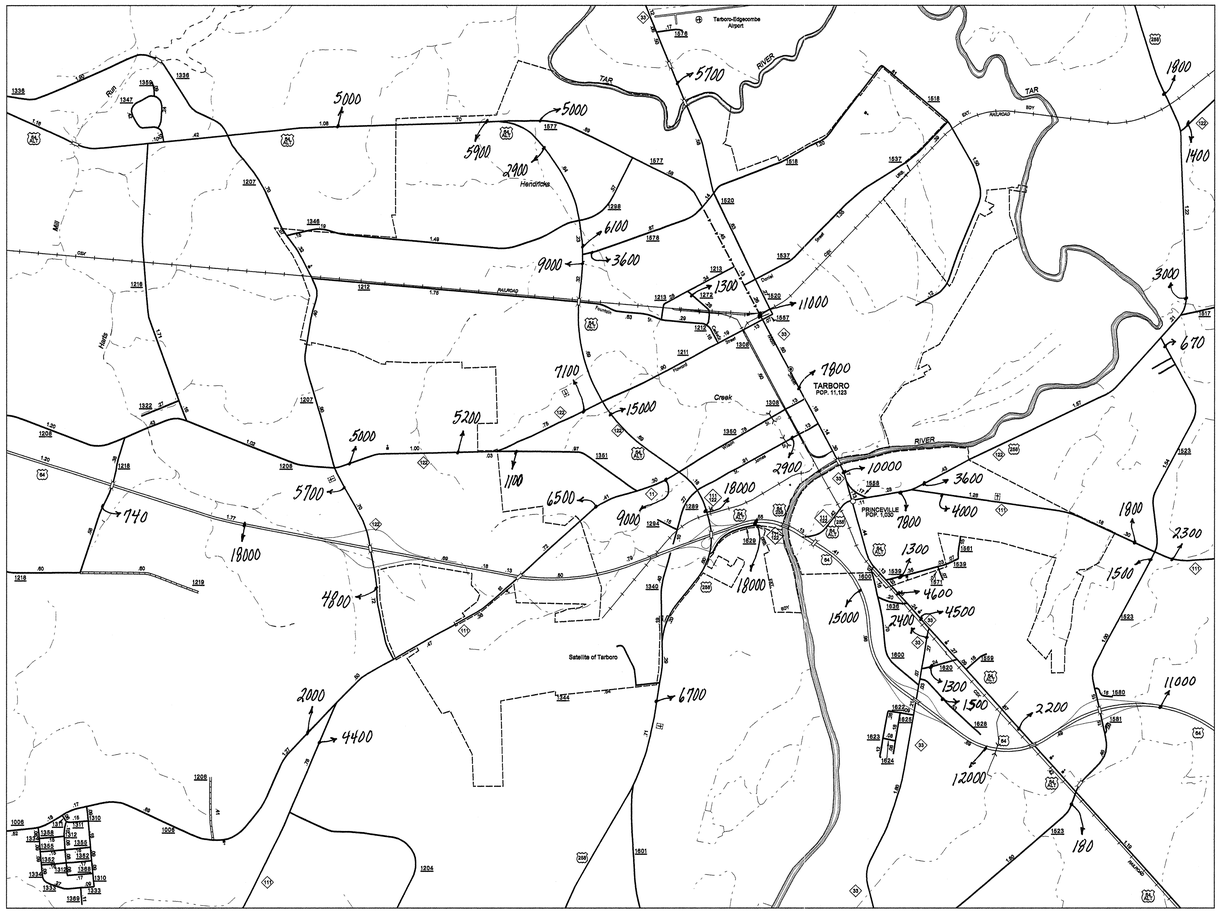

Tarboro and Princeville
Pop. 12,153

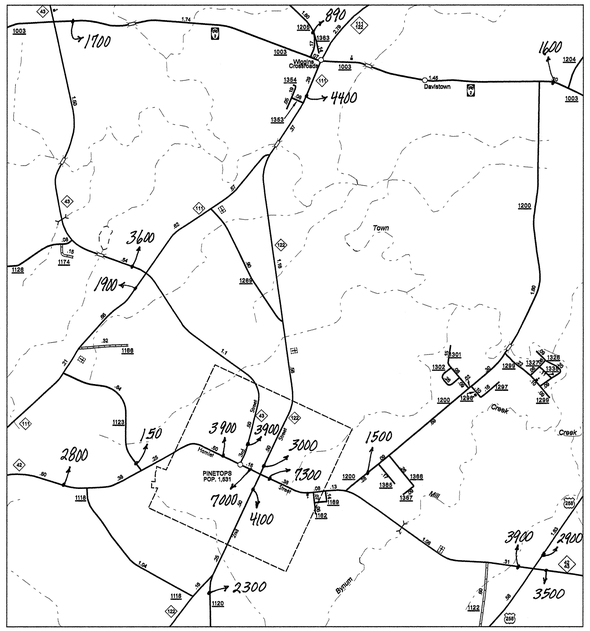

Pinetops
Pop. 1,419

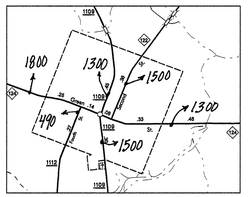

Macclesfield
Pop. 448

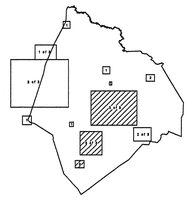

SUPPLEMENT KEY

ENLARGED MUNICIPAL AND SUBURBAN AREAS

2005 AADT

ANNUAL AVERAGE DAILY TRAFFIC

EDGECOMBE COUNTY

NORTH CAROLINA

DESIGNATED BY THE

TRAFFIC SURVEY UNIT

TRANSPORTATION PLANNING BRANCH

PREPARED BY THE

NORTH CAROLINA DEPARTMENT OF TRANSPORTATION

INFORMATION TECHNOLOGY - GIS UNIT

IN COOPERATION WITH THE

U.S.DEPARTMENT OF TRANSPORTATION

FEDERAL HIGHWAY ADMINISTRATION

SCALE

1 0 1 MILES

10,000 FOOT GRID BASED ON NORTH CAROLINA PLANE COORDINATE SYSTEM

POLYCONIC PROJECTION

SHEET 3 OF 3

Disclaimer: The GIS Unit's goal is to provide the most accurate information as possible, the magnitude of the data prevents any guarantee of accuracy or completeness. If you find any information that is incorrect, please send your request to the GIS Unit.

COPIES OF THIS MAP ARE AVAILABLE TO THE PUBLIC AT A NOMINAL COST.
PRINTING:
N.C. DEPARTMENT OF TRANSPORTATION
GEOGRAPHIC INFORMATION SYSTEMS
1548 MAIL SERVICE CENTER
RALEIGH, N.C. 27610

EDGECOMBE

REVISED
10/30/01 MEM
1/02/02 MEM
6/21/02 MEM
8/13/02 MEM
10/28/02 MEM
3/05/03 MEM
4/1/04 TRP
3/7/06 TRP

Traffic Survey Unit, 1547 Mail Service Center, Raleigh, N.C. 27699-1547 DIVISION 4 DISTRICT 1 EDGECOMBE COUNTY NORTH CAROLINA 065

100