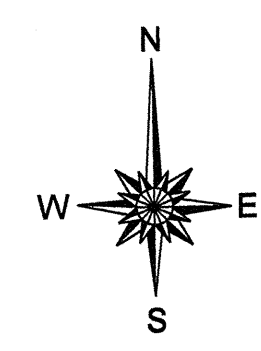
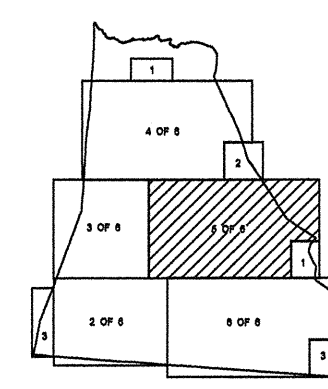

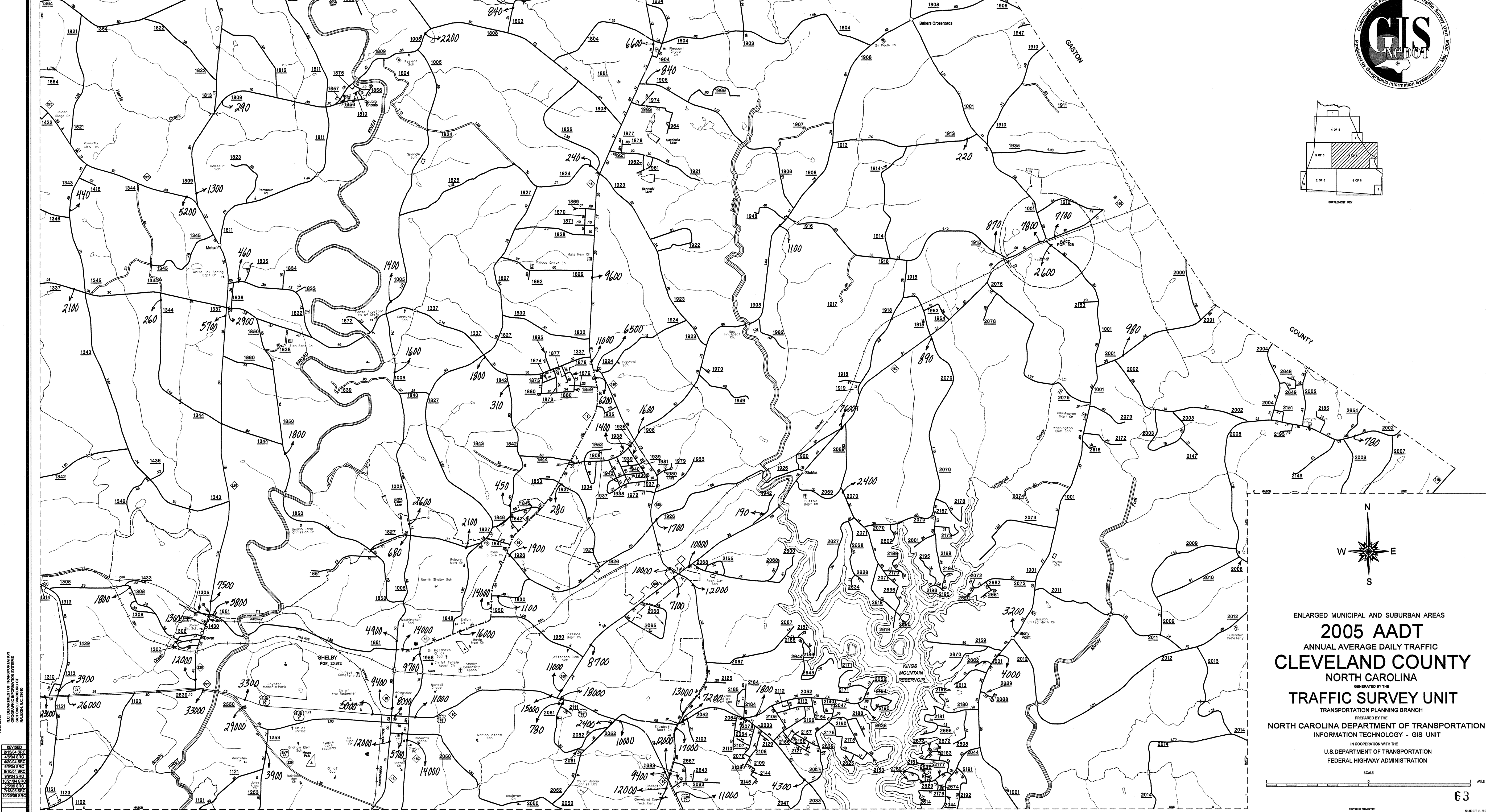


Disclaimer: The GIS Unit's goal is to provide the most accurate information as possible, the magnitude of the data prevents any guarantee of accuracy or completeness. If you find any information that is incorrect, please send your request to the GIS Unit.

REVISED
2/2006 BRD
4/2004 BRD
1/2004 BRD
8/2003 BRD
5/2003 BRD
1/2003 BRD
7/2002 BRD
1/2002 BRD
1/2002 BRD
1/2002 BRD
1/2002 BRD



ENLARGED MUNICIPAL AND SUBURBAN AREAS
2005 AADT
ANNUAL AVERAGE DAILY TRAFFIC
CLEVELAND COUNTY
NORTH CAROLINA
GENERATED BY THE
TRAFFIC SURVEY UNIT
TRANSPORTATION PLANNING BRANCH
PREPARED BY THE
NORTH CAROLINA DEPARTMENT OF TRANSPORTATION
INFORMATION TECHNOLOGY - GIS UNIT
IN COOPERATION WITH THE
U.S. DEPARTMENT OF TRANSPORTATION
FEDERAL HIGHWAY ADMINISTRATION

SCALE 1 MILE
63
SHEET 8 OF 8