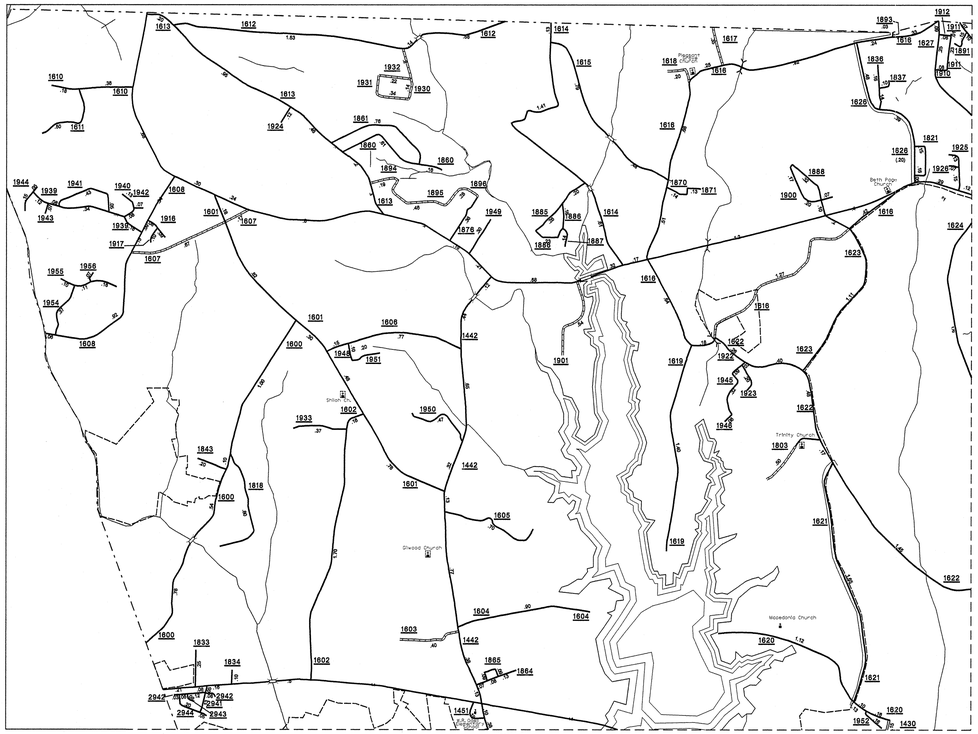

Inset 5

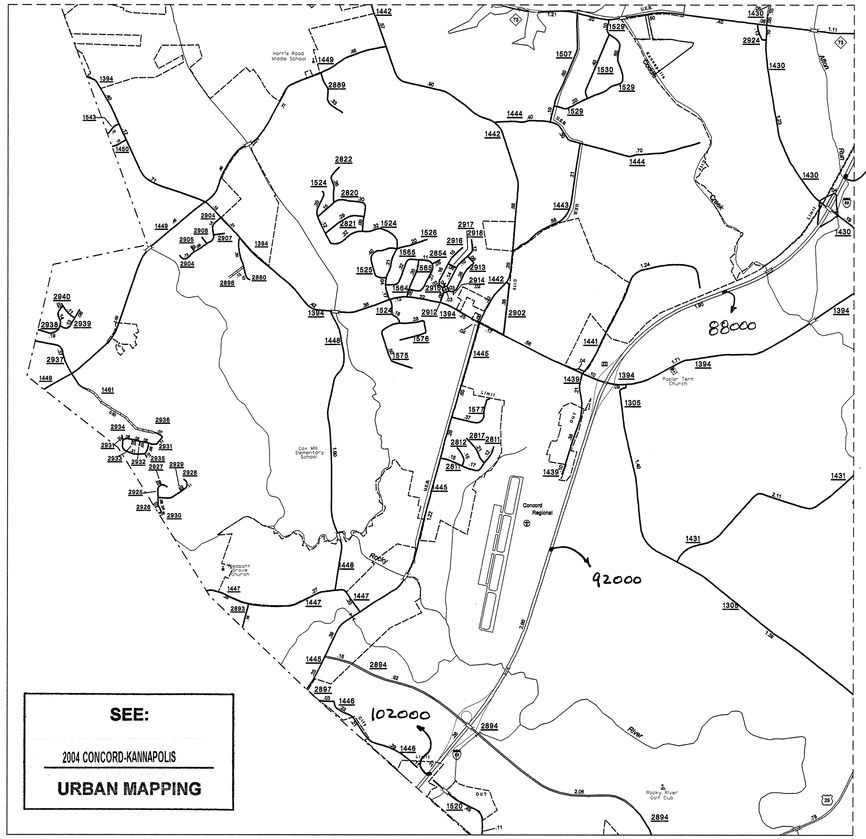

SEE:

2004 CONCORD-KANNAPOLIS

URBAN MAPPING

Inset 1

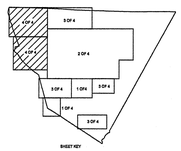

ENLARGED MUNICIPAL AND SUBURBAN AREAS

2005 AADT

ANNUAL AVERAGE DAILY TRAFFIC

CABARRUS COUNTY

NORTH CAROLINA

GENERATED BY THE

TRAFFIC SURVEY UNIT

TRANSPORTATION PLANNING BRANCH

PREPARED BY THE

NORTH CAROLINA DEPARTMENT OF TRANSPORTATION

INFORMATION TECHNOLOGY - GIS UNIT

IN COOPERATION WITH THE

U.S.DEPARTMENT OF TRANSPORTATION

FEDERAL HIGHWAY ADMINISTRATION

38

SCALE

1 0 1 MILE

SHEET 4 OF 4

CABARRUS SUP. 3

COPIES OF THIS MAP ARE AVAILABLE TO THE PUBLIC AT A NOMINAL COST.

ADDRESS:

N.C. DEPARTMENT OF TRANSPORTATION
GEOGRAPHIC INFORMATION SYSTEMS
3401 CARL SANDBURG CT.
RALEIGH, N.C. 27610

REVISED
02/01/05 YRT
6/13/05 YRT
2/9/06 MEM

DIVISION 10 DISTRICT 1 CABARRUS COUNTY NORTH CAROLINA 025