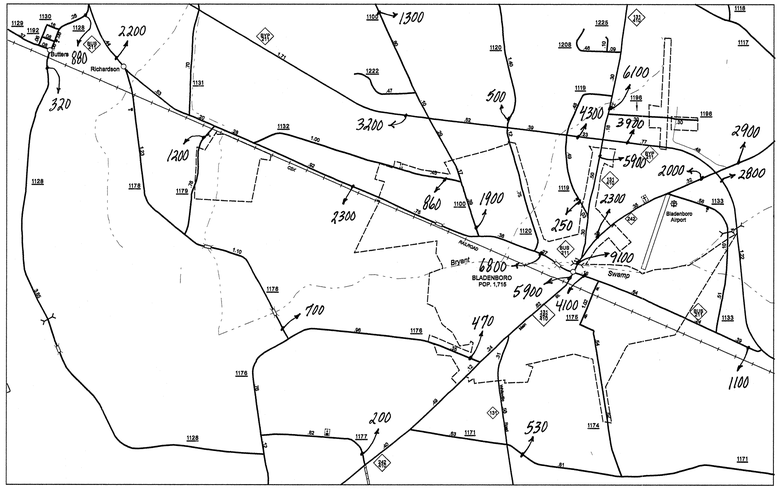

Bladenboro - Butters

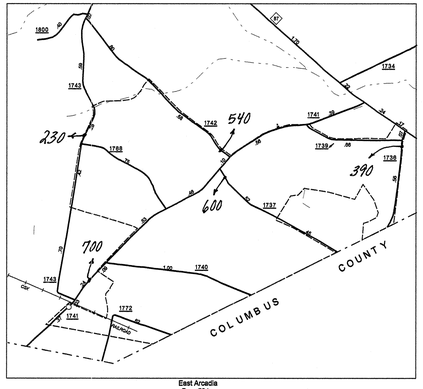

East Arcadia
Pop. 531

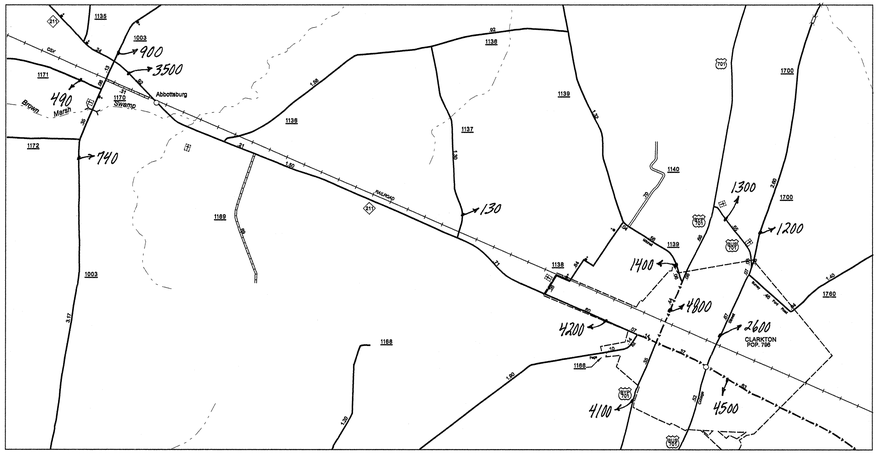

Clarkton - Abbottsburg

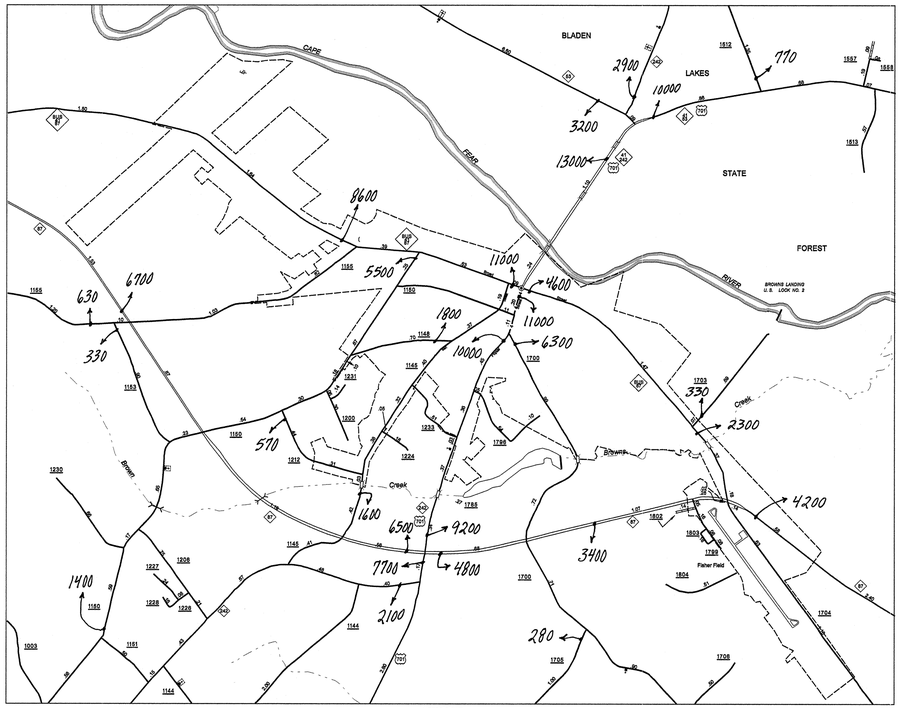

Elizabethtown
Pop. 3,700

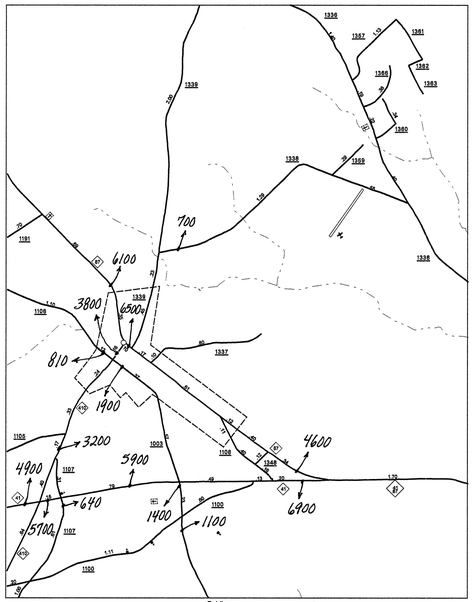

Dublin
Pop. 252

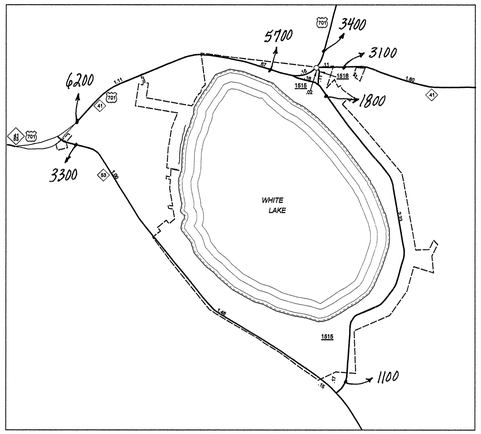

White Lake
Pop. 560

N
W E
S

ENLARGED MUNICIPAL AND SUBURBAN AREAS

2005 AADT

ANNUAL AVERAGE DAILY TRAFFIC

BLADEN COUNTY

NORTH CAROLINA

GENERATED BY THE

TRAFFIC SURVEY UNIT

TRANSPORTATION PLANNING BRANCH

PREPARED BY THE

NORTH CAROLINA DEPARTMENT OF TRANSPORTATION

INFORMATION TECHNOLOGY - GIS UNIT

IN COOPERATION WITH THE

U.S.DEPARTMENT OF TRANSPORTATION

FEDERAL HIGHWAY ADMINISTRATION

SCALE

1 0 1 MILE

10,000 FOOT GRID BASED ON NORTH CAROLINA PLANE COORDINATE SYSTEM

POLYCONIC PROJECTION

18

SHEET 2 OF 2

Disclaimer: The GIS Unit's goal is to provide the most accurate information as possible, the magnitude of the data prevents any guarantee of accuracy or completeness. If you find any information that is incorrect, please send your request to the GIS Unit.

COPIES OF THIS MAP ARE AVAILABLE TO THE PUBLIC AT A NOMINAL COST.
ADDRESS:
N.C. DEPARTMENT OF TRANSPORTATION
GEOGRAPHIC INFORMATION SYSTEMS
3401 CARL BLANKENSHIP DR.
RALEIGH, N.C. 27610

REVISED
1/7/02 BCS
2/8/02 BCS
5/28/02 BCS
10/21/02 BCS
1/30/03 BCS
3/20/03 BCS
11/28/03 MEM
1/28/05 KLN
5/30/05 MAO
1/23/06 JMB

SUP 1

BLADEN

Traffic Survey Unit, 1547 Mail Service Center, Raleigh, N.C. 27699-1547

DIVISION 6 DISTRICT 3 BLADEN COUNTY NORTH CAROLINA 017