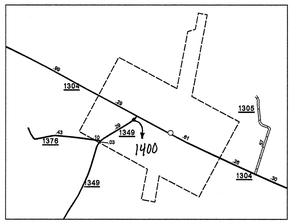

Askewville
pop. 177

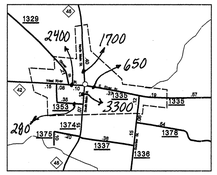

Colerain
pop. 220

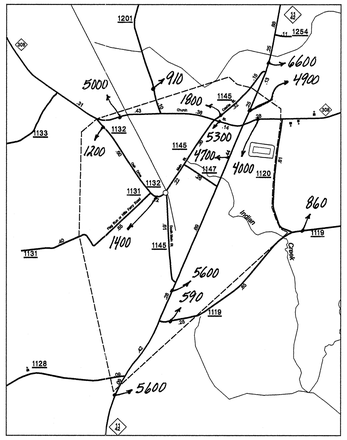

Lewiston Woodville
pop. 609

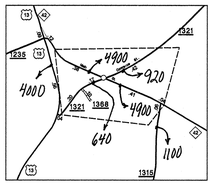

Powellsville
pop. 209

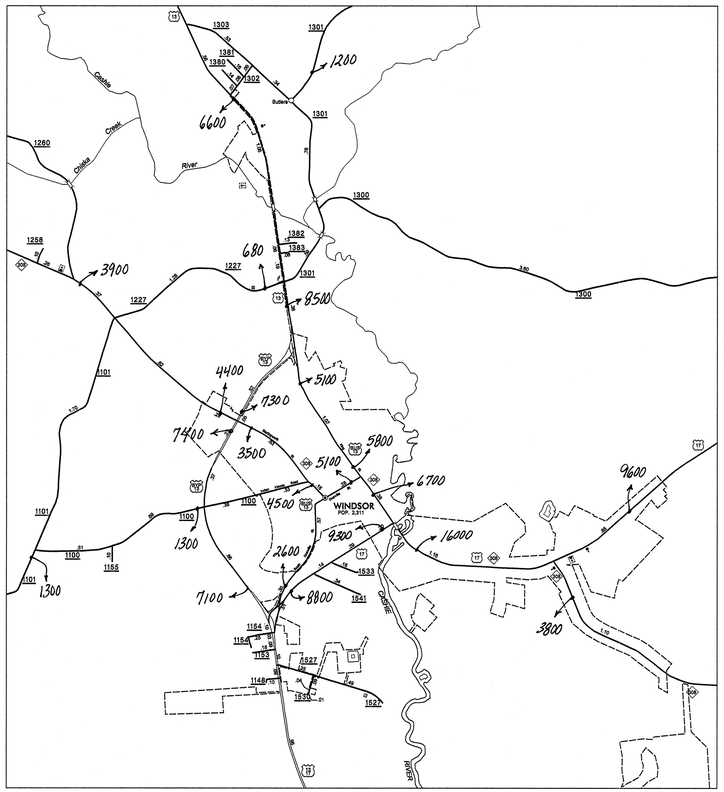

Windsor

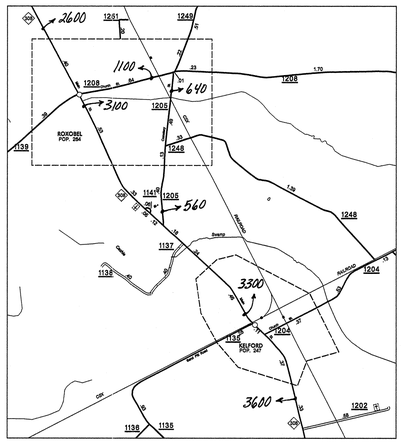

Roxobel

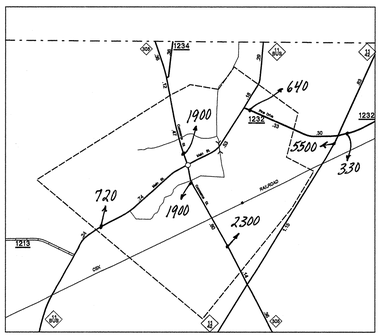

Aulander
pop. 870

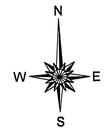

ENLARGED MUNICIPAL AND SUBURBAN AREAS

2005 AADT

ANNUAL AVERAGE DAILY TRAFFIC

BERTIE COUNTY

NORTH CAROLINA

GENERATED BY THE

TRAFFIC SURVEY UNIT

TRANSPORTATION PLANNING BRANCH

PREPARED BY THE

NORTH CAROLINA DEPARTMENT OF TRANSPORTATION

INFORMATION TECHNOLOGY - GIS UNIT

IN COOPERATION WITH THE

U.S.DEPARTMENT OF TRANSPORTATION

FEDERAL HIGHWAY ADMINISTRATION

SCALE

1 0 1 MILE

10,000 FOOT GRID BASED ON NORTH CAROLINA PLANE COORDINATE SYSTEM

POLYCONIC PROJECTION

16

SHEET 2 OF 2

Disclaimer: The GIS Unit's goal is to provide the most accurate information as possible, the magnitude of the data prevents any guarantee of accuracy or completeness. If you find any information that is incorrect, please send your request to the GIS Unit.

COPIES OF THIS MAP ARE AVAILABLE TO THE PUBLIC AT A NOMINAL COST.
ADDRESS:
N.C. DEPARTMENT OF TRANSPORTATION
GEOSPATIAL INFORMATION SYSTEMS
1590 MAIL SERVICE CENTER
RALEIGH, N.C. 27610

BERTIE SUP 1

REVISED
1/9/02 MBG
5/2/02 MBG
11/8/02 MBG
2/27/03 MBG
3/17/03 MBG
10/22/03 MBG
4/6/04 MBG
6/28/04 MBG
1/25/04 MBG