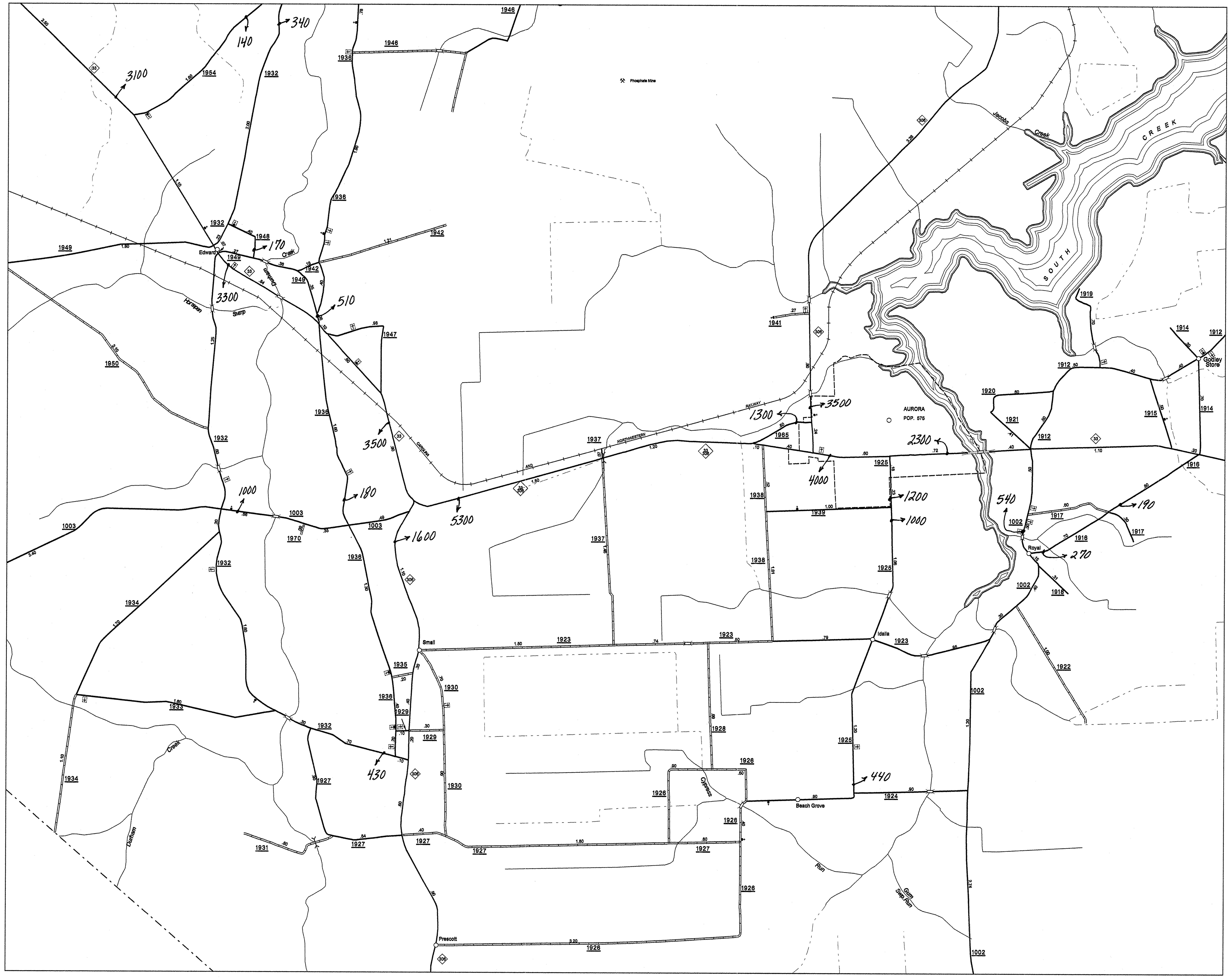

Aurora and vicinity

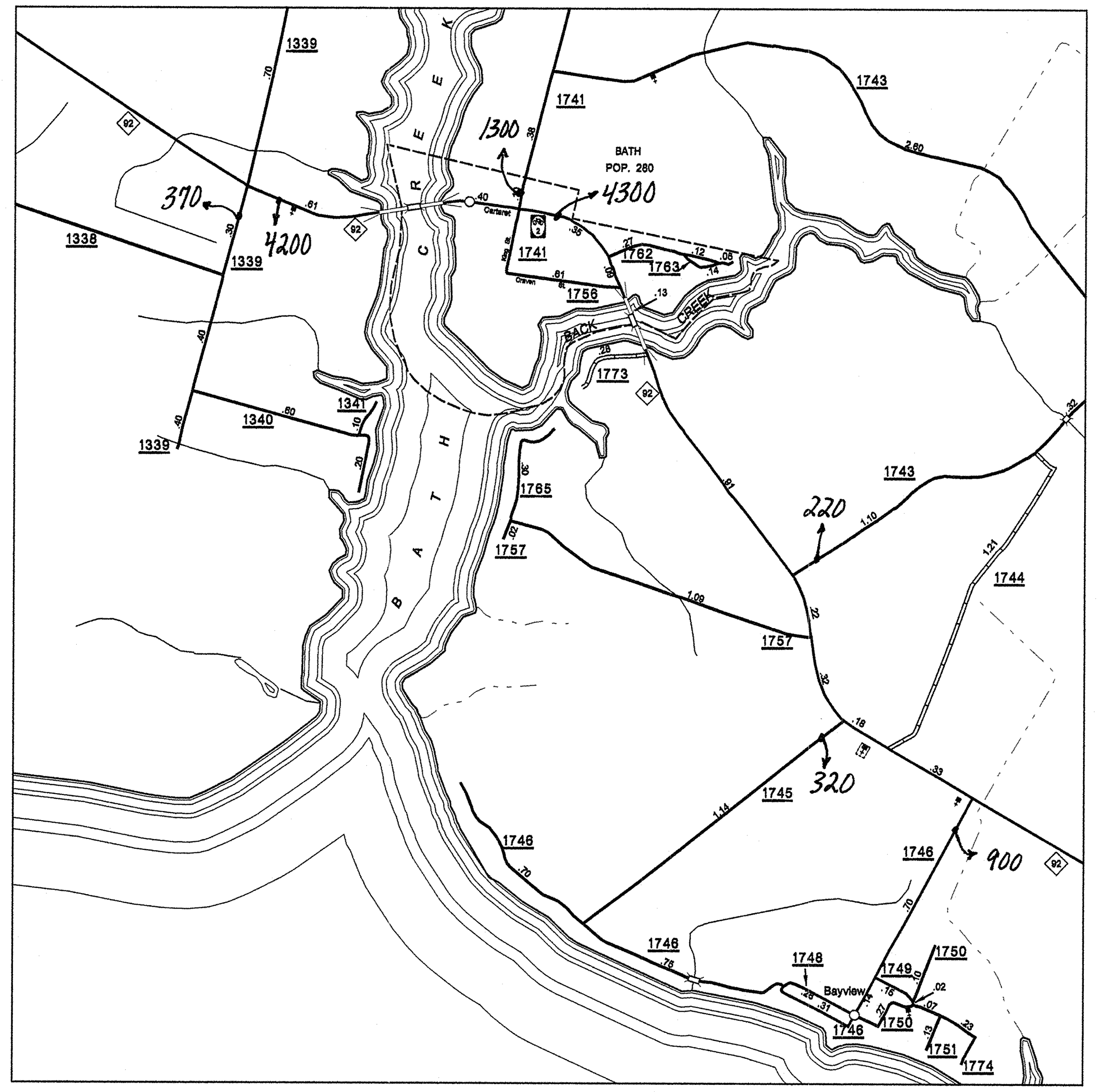

Bath and vicinity

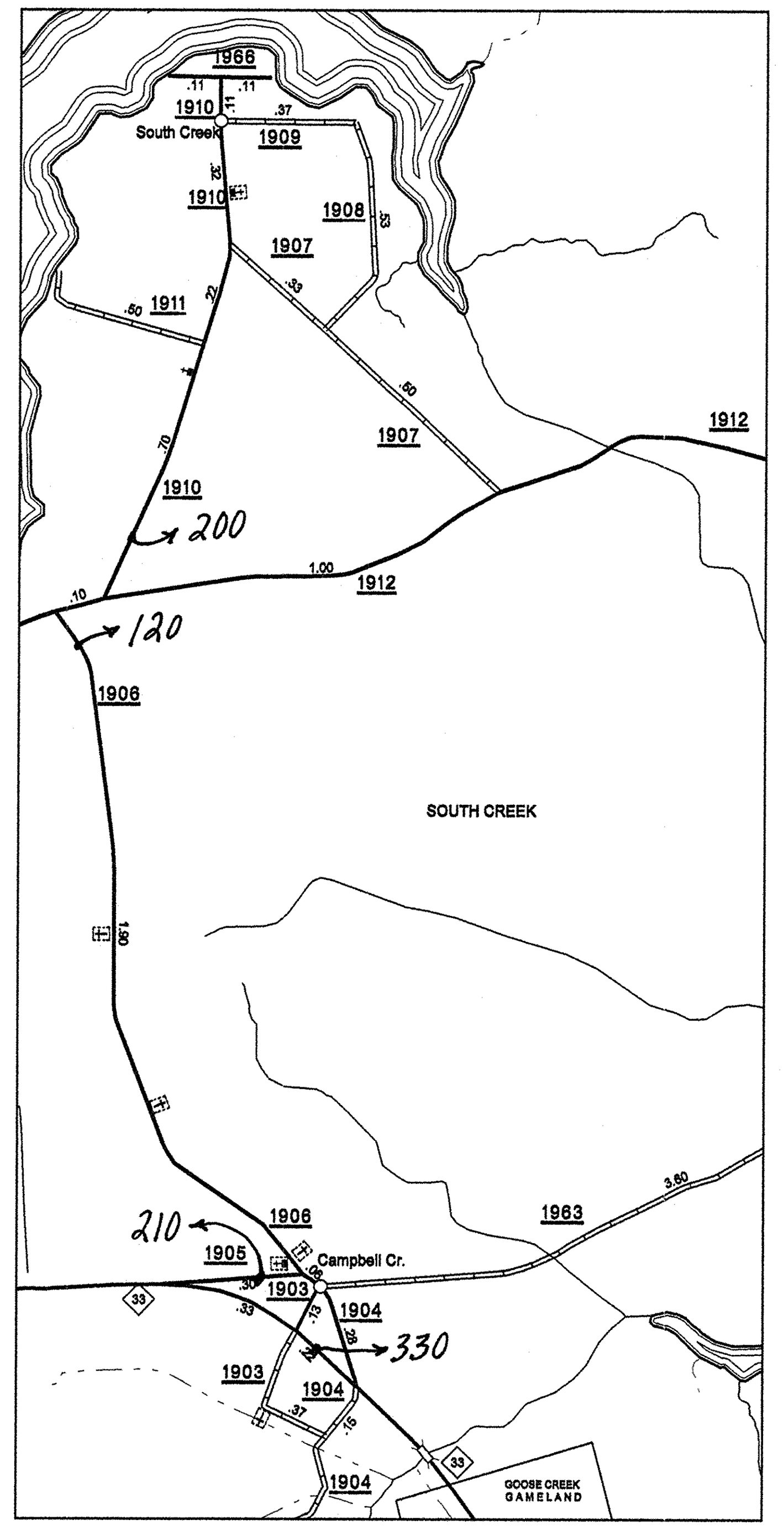

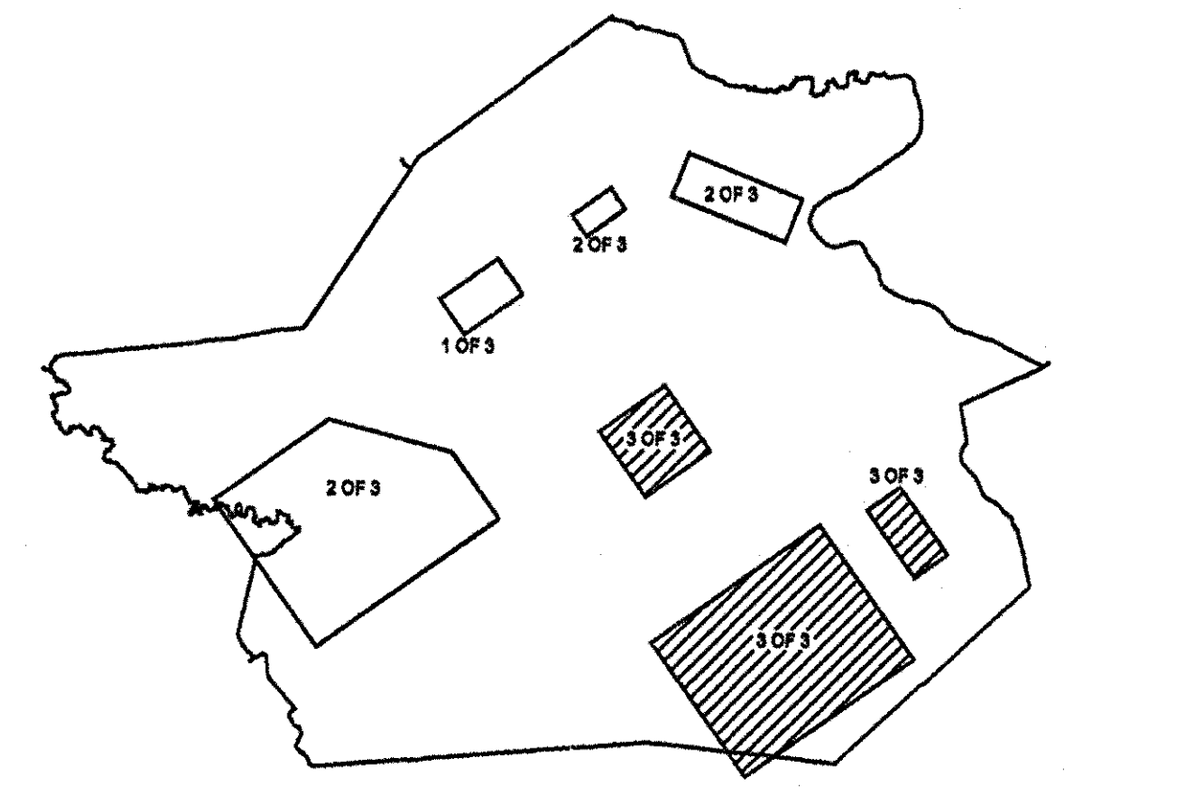

ENLARGED MUNICIPAL AND SUBURBAN AREAS

2005 AADT

ANNUAL AVERAGE DAILY TRAFFIC

BEAUFORT COUNTY

NORTH CAROLINA

GENERATED BY THE

TRAFFIC SURVEY UNIT

TRANSPORTATION PLANNING BRANCH

PREPARED BY THE

NORTH CAROLINA DEPARTMENT OF TRANSPORTATION

INFORMATION TECHNOLOGY - GIS UNIT

IN COOPERATION WITH THE

U.S.DEPARTMENT OF TRANSPORTATION

FEDERAL HIGHWAY ADMINISTRATION

SCALE 1 0 1 MILE

10,000 FOOT GRID BASED ON NORTH CAROLINA PLANE COORDINATE SYSTEM

POLYCONIC PROJECTION

Customized GIS Product Created for Traffic Survey Unit — Produced by Geographic Information Systems Unit - Mar. 2006

Disclaimer: The GIS Unit's goal is to provide the most accurate information as possible, the magnitude of the data prevents any guarantee of accuracy or completeness. If you find any information that is incorrect, please send your request to the GIS Unit.

COPIES OF THIS MAP ARE AVAILABLE TO THE PUBLIC AT A NOMINAL COST. ADDRESS: N.C. DEPARTMENT OF TRANSPORTATION GEOGRAPHIC INFORMATION SYSTEMS 3401 CARL SANDBURG CT. RALEIGH, N.C. 27610

REVISED
2/22/02 MSG
7/7/03 MSG
8/19/03 MSG
11/21/03 MSG
2/8/05 MSG
6/6/05 MEM
7/15/05 MEM
12/29/05 MRG
2/10/06 MRG

BEAUFORT SUP 2