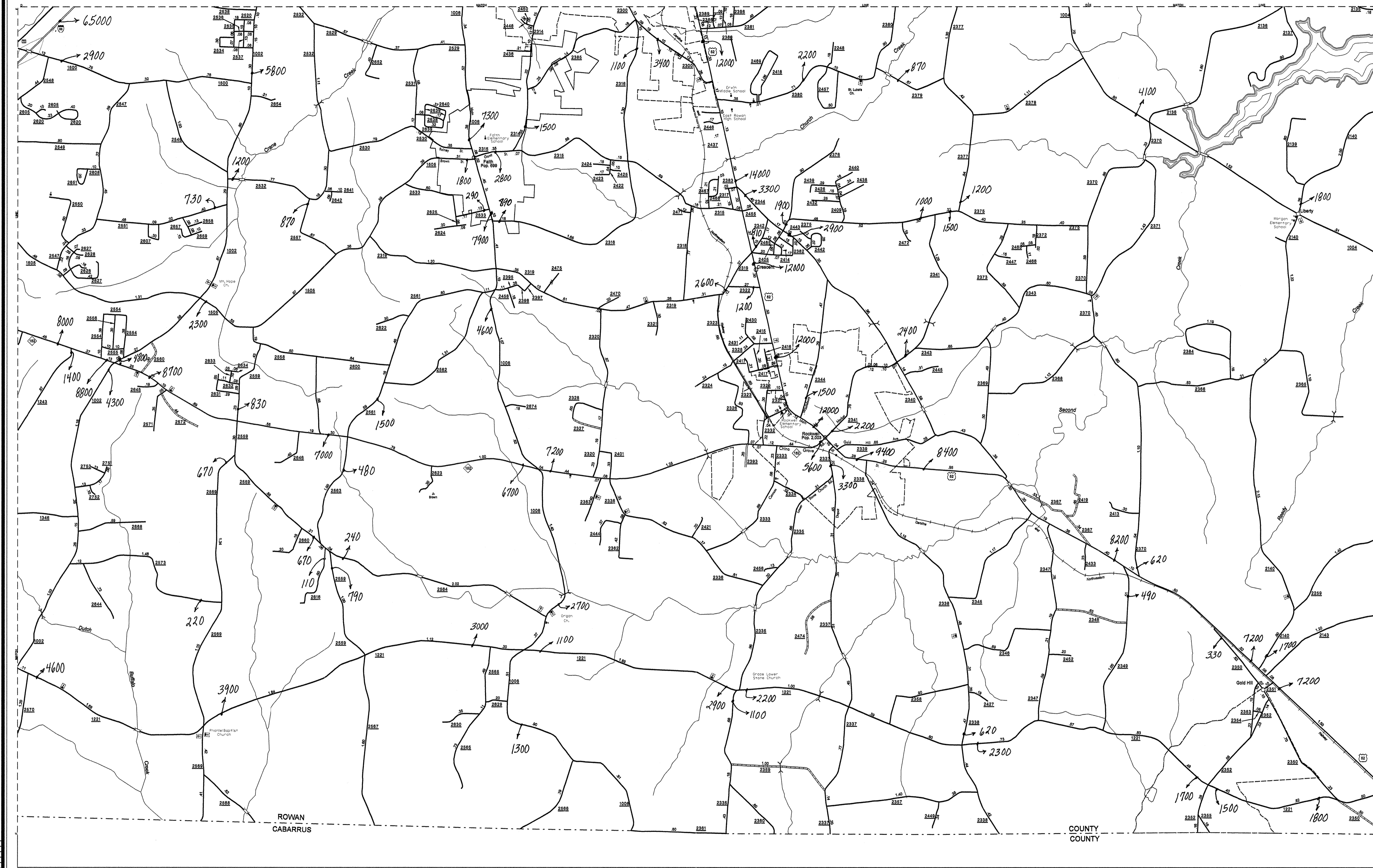
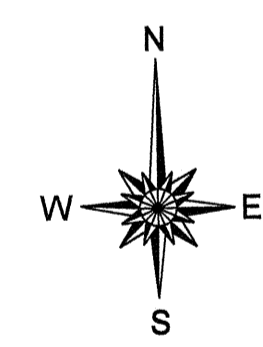
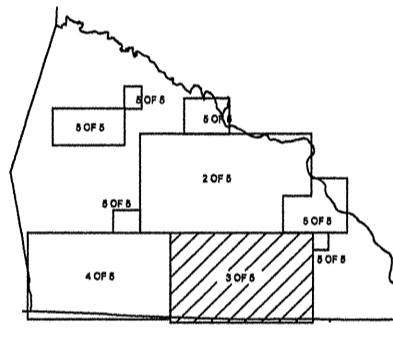



Disclaimer: The GIS Unit's goal is to provide the most accurate information as possible, the magnitude of the data prevents any guarantee of accuracy or completeness. If you find any information that is incorrect, please send your request to the GIS Unit.

ROWAN
SUP. 2
REVISED
2004 YR1
2005 YR1
2006 YR1
2007 YR1
2008 YR1
2009 YR1
2010 YR1



SEE:
2004 CONCORD-KANNAPOLIS
URBAN MAPPING



ENLARGED MUNICIPAL AND SUBURBAN AREAS
2004 AADT
ANNUAL AVERAGE DAILY TRAFFIC
ROWAN COUNTY
NORTH CAROLINA
GENERATED BY THE
TRAFFIC SURVEY UNIT
TRANSPORTATION PLANNING BRANCH
PREPARED BY THE
NORTH CAROLINA DEPARTMENT OF TRANSPORTATION
DIVISION OF HIGHWAYS - GIS UNIT
IN COOPERATION WITH THE
U.S. DEPARTMENT OF TRANSPORTATION
FEDERAL HIGHWAY ADMINISTRATION

