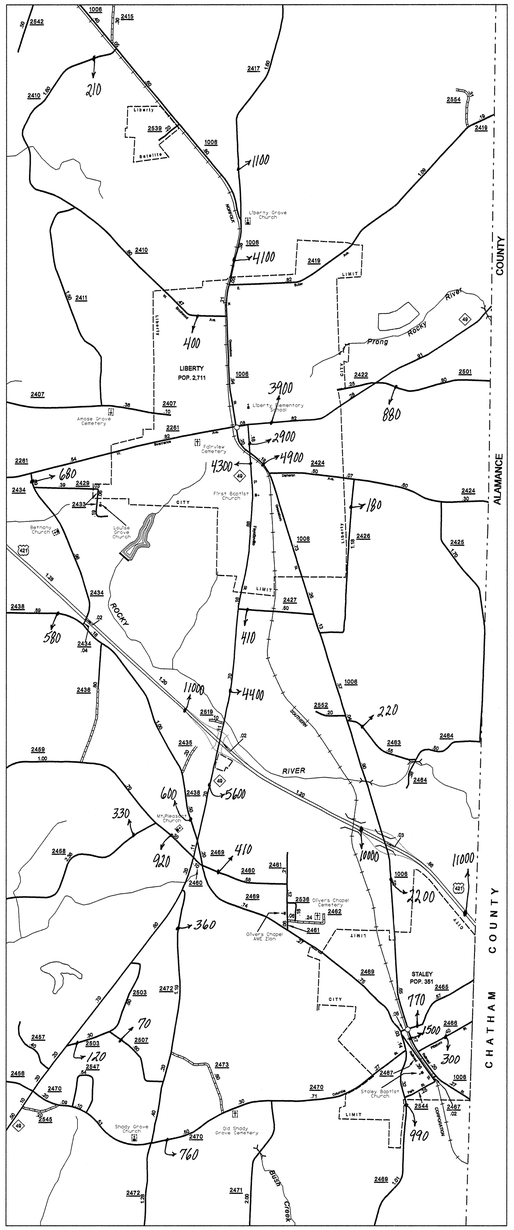

Liberty and Staley

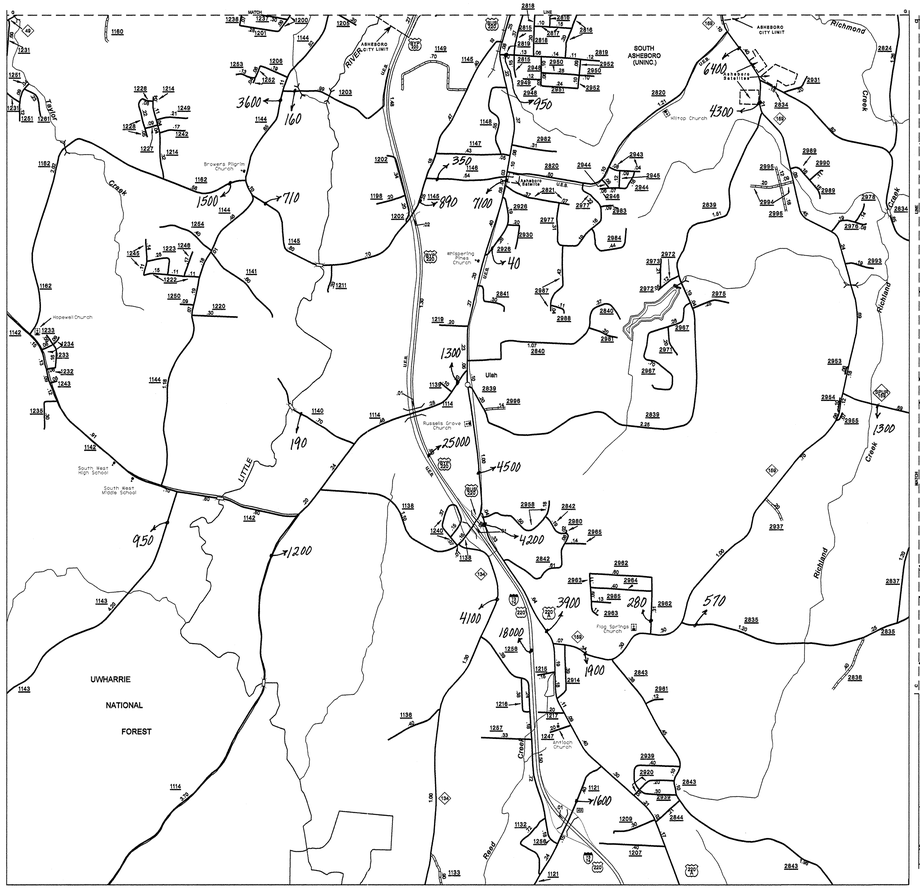

Ulah

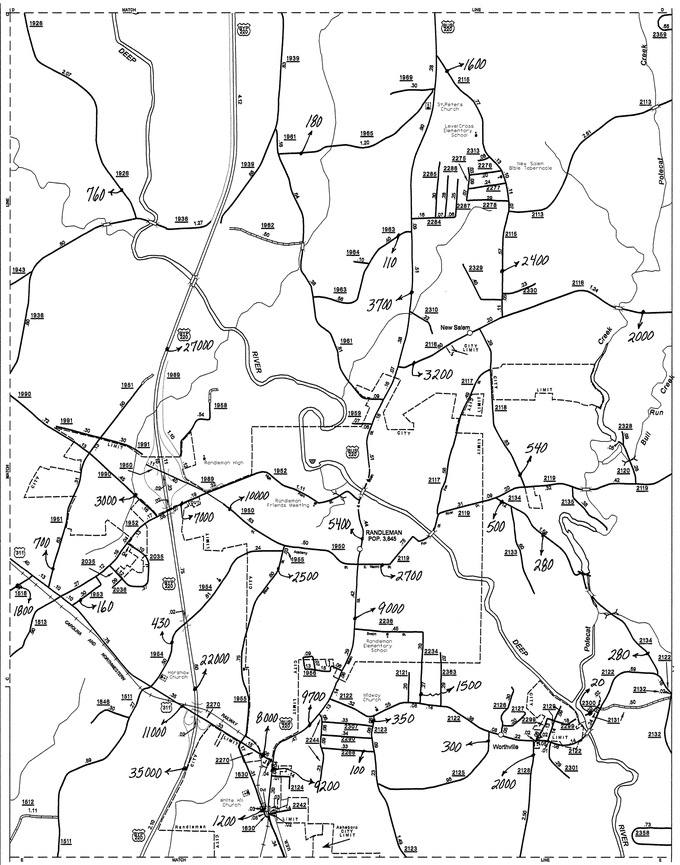

Randleman

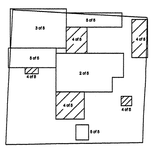

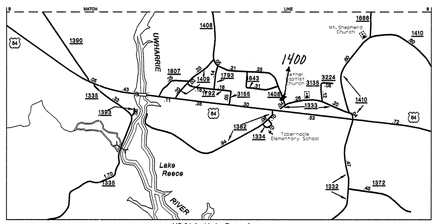

US 64 And Lake Reece Area

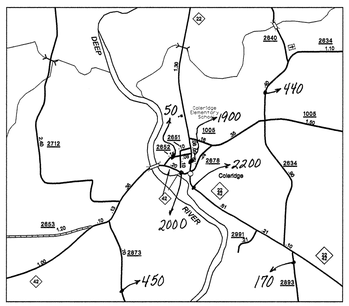

Coleridge

Disclaimer: The GIS Unit's goal is to provide the most accurate information as possible, the magnitude of the data prevents any guarantee of accuracy or completeness. If you find any information that is incorrect, please send your request to the GIS Unit.

COPIES OF THIS MAP ARE AVAILABLE TO THE PUBLIC AT A NOMINAL COST.
MAIL REQUEST TO:
N.C. DEPARTMENT OF TRANSPORTATION
GEOGRAPHIC INFORMATION SYSTEMS
1548 MAIL SERVICE CENTER
RALEIGH, N.C. 27699

REVISED
3/01/00 JDH
6/08/01 JDH
12/03/02 JDH
12/10/02 JDH
11/12/04 JDH

RANDOLPH SHP - 3

Generated GIS Products Created for Traffic Survey Unit
Produced by Geographic Information Systems Unit - Jan. 2005

ENLARGED MUNICIPAL AND SUBURBAN AREAS

2004 AADT

ANNUAL AVERAGE DAILY TRAFFIC

RANDOLPH COUNTY

NORTH CAROLINA

GENERATED BY THE

TRAFFIC SURVEY UNIT

TRANSPORTATION PLANNING BRANCH

PREPARED BY THE

NORTH CAROLINA DEPARTMENT OF TRANSPORTATION

DIVISION OF HIGHWAYS - GIS UNIT

IN COOPERATION WITH THE

U.S.DEPARTMENT OF TRANSPORTATION

FEDERAL HIGHWAY ADMINISTRATION

213

N W E S

SCALE

1 0 1 MILE

10,000 FOOT GRID BASED ON NORTH CAROLINA PLANE COORDINATE SYSTEM

POLYCONIC PROJECTION

SHEET 4 OF 5