Disclaimer: The GIS Unit's goal is to provide the most accurate information as possible, the magnitude of the data prevents any guarantee of accuracy or completeness. If you find any information that is incorrect, please send your request to the GIS Unit.

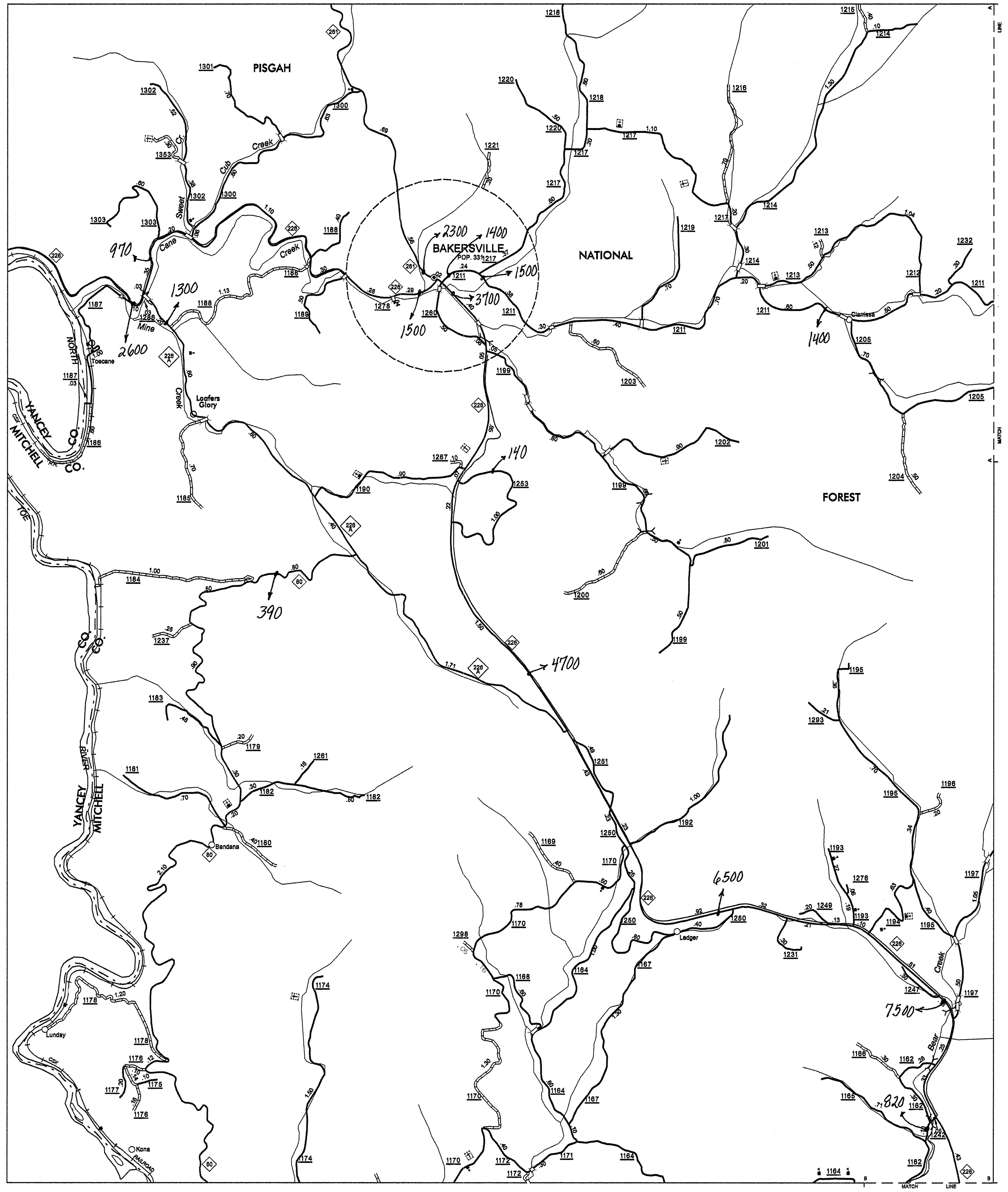

BAKERSVILLE AND VICINITY

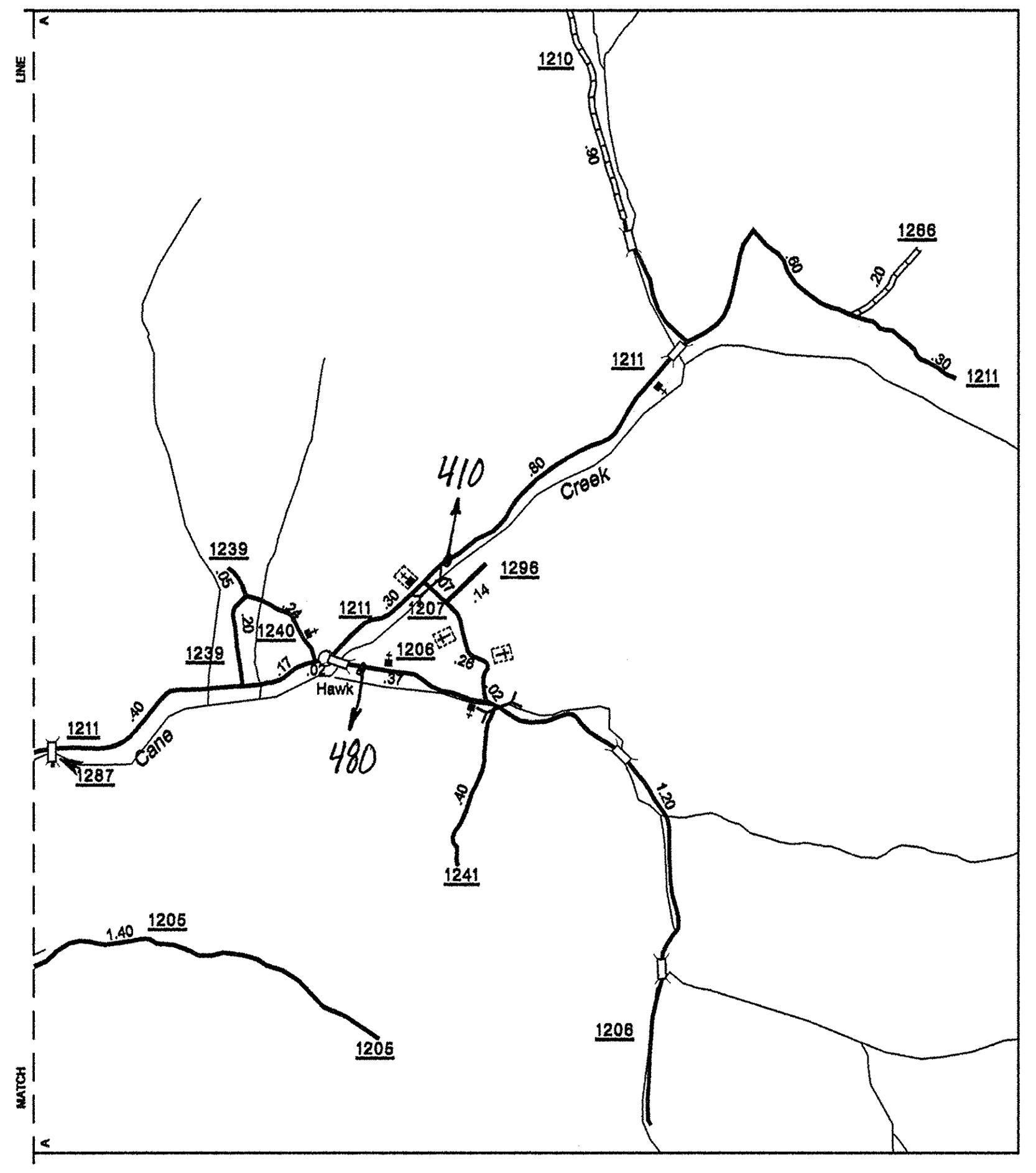

HAWK

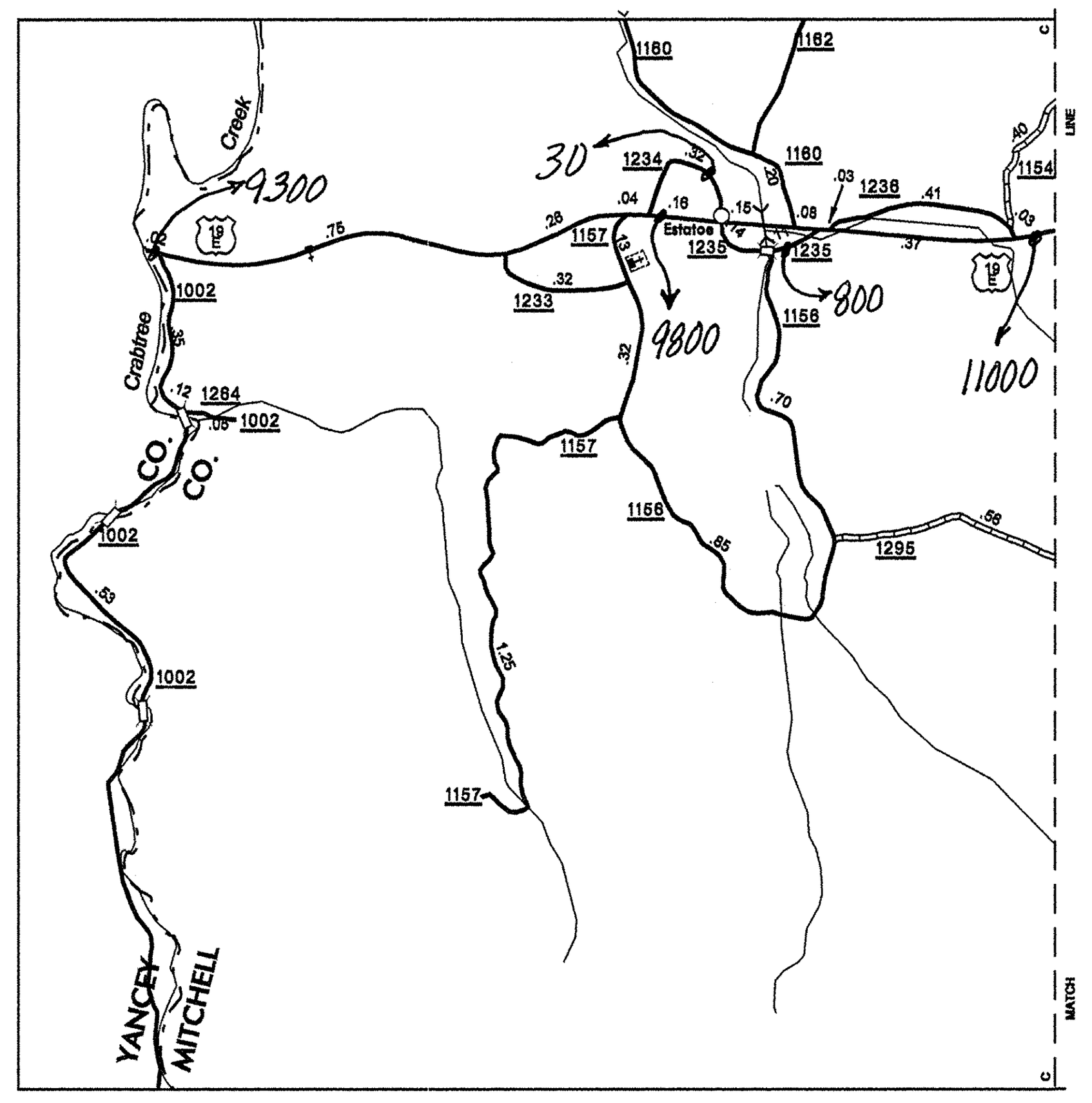

ESTATOE

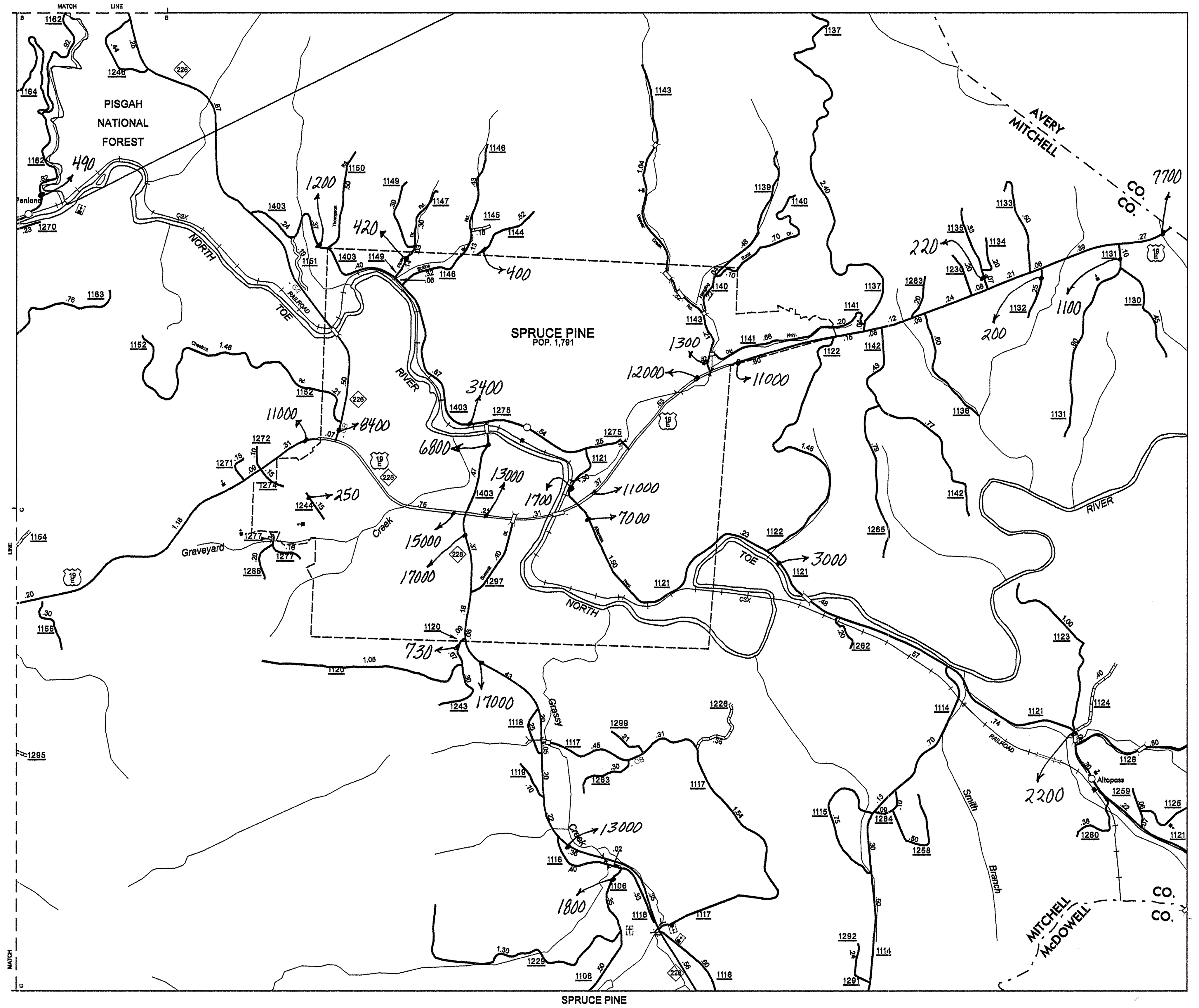

SPRUCE PINE

ENLARGED MUNICIPAL AND SUBURBAN AREAS

2004 AADT

ANNUAL AVERAGE DAILY TRAFFIC

MITCHELL COUNTY

NORTH CAROLINA

GENERATED BY THE

TRAFFIC SURVEY UNIT

TRANSPORTATION PLANNING BRANCH

PREPARED BY THE

NORTH CAROLINA DEPARTMENT OF TRANSPORTATION

DIVISION OF HIGHWAYS - GIS UNIT

IN COOPERATION WITH THE

U.S.DEPARTMENT OF TRANSPORTATION

FEDERAL HIGHWAY ADMINISTRATION

178

SCALE

1 0 1 MILE

POLYCONIC PROJECTION

SHEET 2 OF 2

COPIES OF THIS MAP ARE AVAILABLE TO THE PUBLIC AT A NOMINAL COST.
ADDRESS:

N.C. DEPARTMENT OF TRANSPORTATION
GEOGRAPHIC INFORMATION SYSTEMS
3401 CARL SANDBURG CT.
RALEIGH, N.C. 27610

MITCHELL SUP 1

REVISED
3/27/02 BDG
5/21/02 BDG
7/02/02 BDG
1/8/03 BDG
3/31/03 LM
6/1/04 LM
11/3/04 LM