

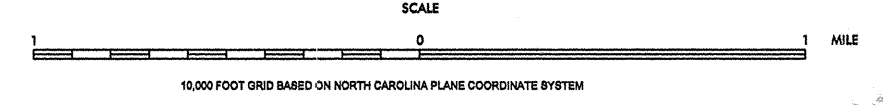


DISCLAIMER: The GIS User's goal is to provide the most accurate information as possible, the magnitude of the data prevents any guarantee of accuracy or completeness. If you find any information that is incorrect, please send your request to the GIS Unit.



ENLARGED MUNICIPAL AND SUBURBAN AREAS  
**2004 AADT**  
 ANNUAL AVERAGE DAILY TRAFFIC  
**MACON COUNTY**  
 NORTH CAROLINA  
GENERATED BY THE  
**TRAFFIC SURVEY UNIT**  
TRANSPORTATION PLANNING BRANCH  
PREPARED BY THE  
 NORTH CAROLINA DEPARTMENT OF TRANSPORTATION  
 DIVISION OF HIGHWAYS - GIS UNIT  
IN COOPERATION WITH THE  
 U.S. DEPARTMENT OF TRANSPORTATION  
 FEDERAL HIGHWAY ADMINISTRATION

160



SEP 1

COPIES OF THE MAP ARE AVAILABLE TO THE PUBLIC AT NOMINAL COST. ADDRESS: GIS UNIT, NORTH CAROLINA DEPARTMENT OF TRANSPORTATION, P.O. BOX 26170, RALEIGH, NC 27695

REVISION	DATE	BY
1	7/13/04	BRD
2	10/13/04	BRD
3	7/13/04	BRD
4	10/13/04	BRD
5	11/17/04	BRD