
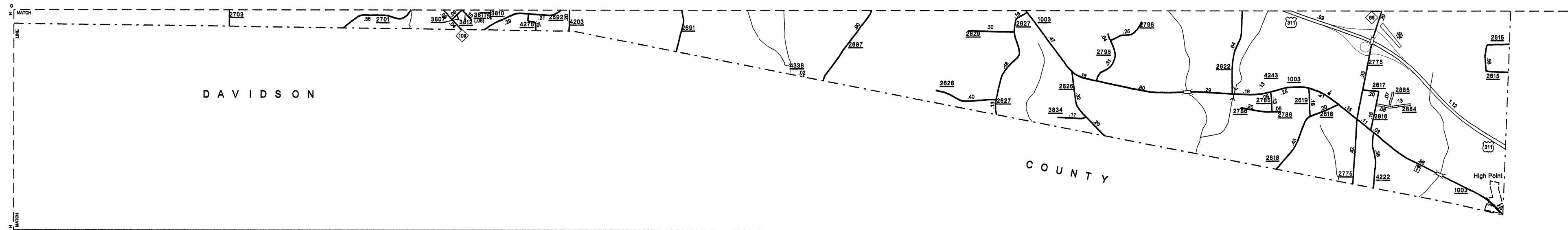
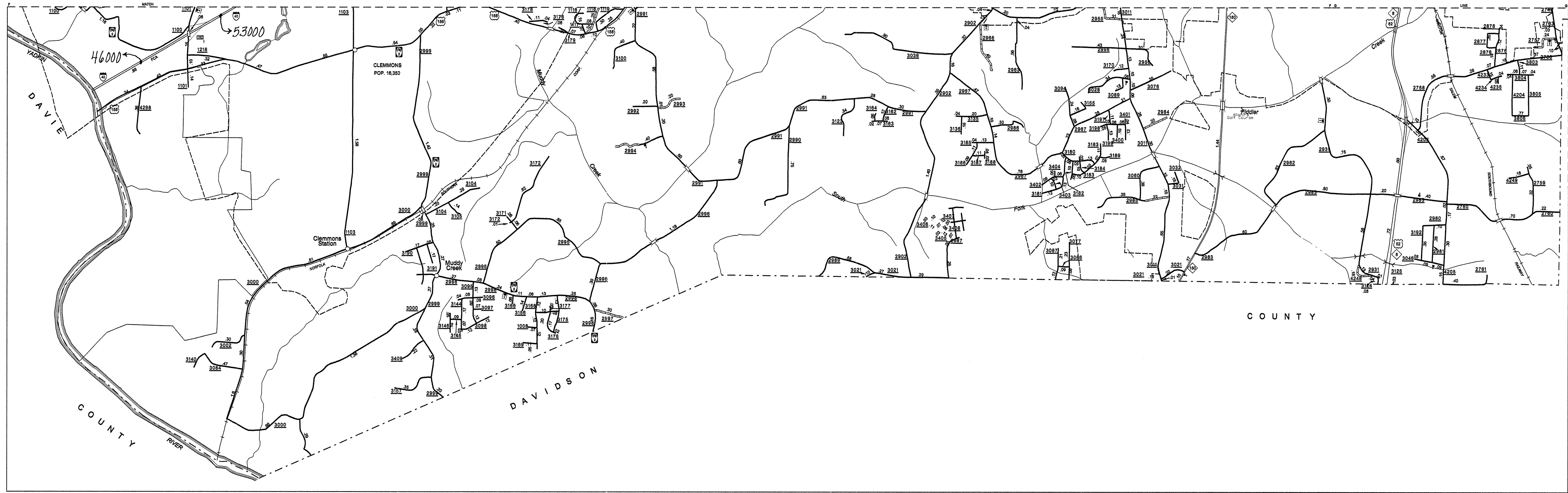
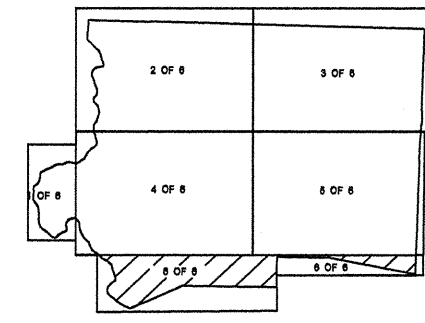


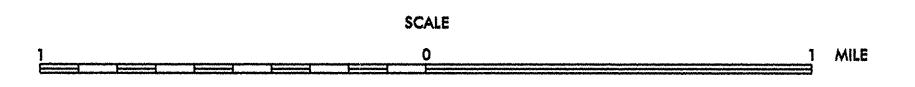
Disclaimer: The GIS User's goal is to provide the most accurate information as possible, the magnitude of the data prevents any guarantee of accuracy or completeness. If you find any information that is incorrect, please send your request to the GIS Unit.



SEE:
2003 WINSTON SALEM
URBAN MAPPING



ENLARGED MUNICIPAL AND SUBURBAN AREAS
2004 AADT
 ANNUAL AVERAGE DAILY TRAFFIC
FORSYTH COUNTY
 NORTH CAROLINA
 GENERATED BY THE
TRAFFIC SURVEY UNIT
 TRANSPORTATION PLANNING BRANCH
 PREPARED BY THE
 NORTH CAROLINA DEPARTMENT OF TRANSPORTATION
 DIVISION OF HIGHWAYS - GIS UNIT
 IN COOPERATION WITH THE
 U.S. DEPARTMENT OF TRANSPORTATION
 FEDERAL HIGHWAY ADMINISTRATION



COPIES OF THIS MAP ARE AVAILABLE TO THE PUBLIC AT A MINIMAL COST. FORSYTH COUNTY DEPARTMENT OF TRANSPORTATION GEOGRAPHIC INFORMATION SYSTEMS RALEIGH, N.C. 27608

1992 VMT
1993 VMT
1994 VMT
1995 VMT
1996 VMT
1997 VMT
1998 VMT
1999 VMT
2000 VMT
2001 VMT
2002 VMT
2003 VMT
2004 VMT