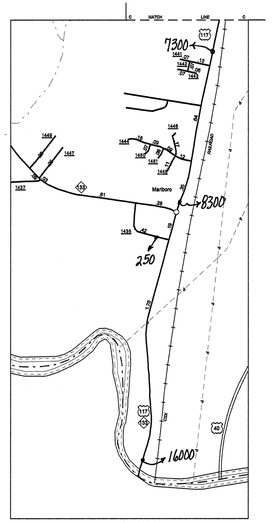

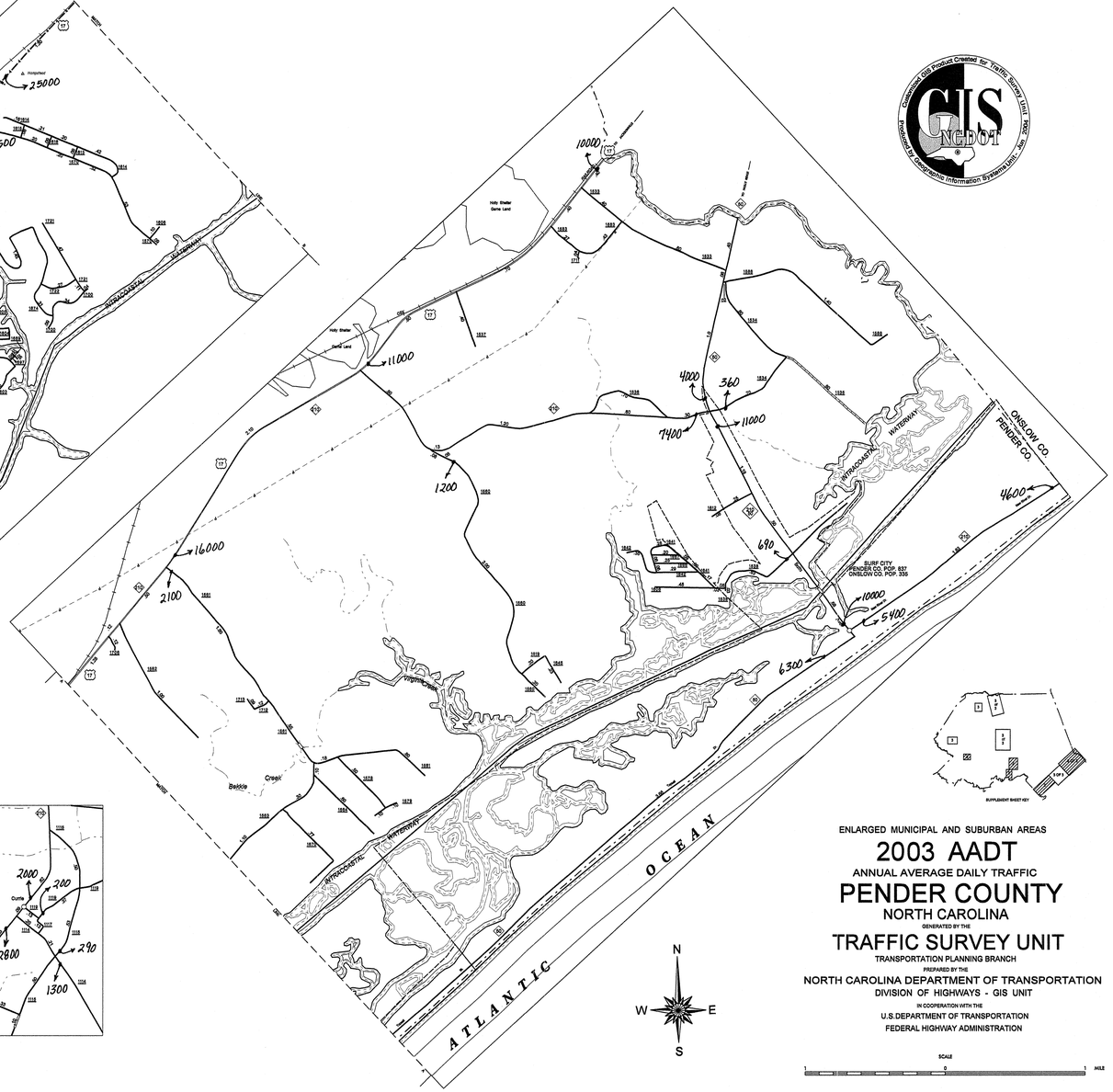

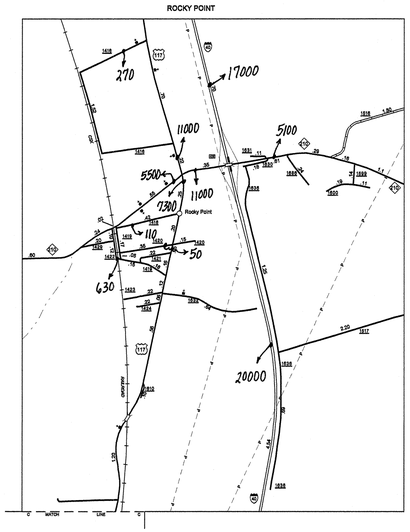

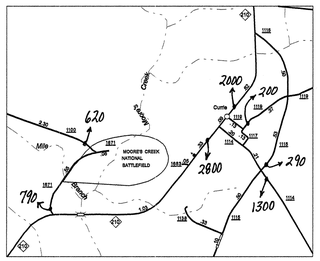

ENLARGED MUNICIPAL AND SUBURBAN AREAS

2003 AADT

ANNUAL AVERAGE DAILY TRAFFIC

PENDER COUNTY

NORTH CAROLINA

GENERATED BY THE

TRAFFIC SURVEY UNIT

TRANSPORTATION PLANNING BRANCH

PREPARED BY THE

NORTH CAROLINA DEPARTMENT OF TRANSPORTATION

DIVISION OF HIGHWAYS - GIS UNIT

IN COOPERATION WITH THE

U.S. DEPARTMENT OF TRANSPORTATION

FEDERAL HIGHWAY ADMINISTRATION

N
W E
S

SCALE

1 0 1 MILE

10,000 FOOT GRID BASED ON NORTH CAROLINA PLANE COORDINATE SYSTEM

POLYCONIC PROJECTION

202

SHEET 2 OF 3

Disclaimer: The GIS Unit's goal is to provide the most accurate information as possible, the magnitude of the data prevents any guarantee of accuracy or completeness. If you find any information that is incorrect, please send your request to the GIS Unit.

COPIES OF THIS MAP ARE AVAILABLE TO THE PUBLIC AT A NOMINAL COST.

PRINTED BY:
N.C. DEPARTMENT OF TRANSPORTATION
GEOGRAPHIC INFORMATION SYSTEMS
1548 MAIL SERVICE CENTER
RALEIGH, N.C. 27699

REVISED
3/1/02 MEM
7/3/02 MEM
8/1/02 MEM
6/8/03 RLN
6/16/04 BCH

PENDER SUP. 1