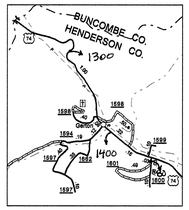

Gerton

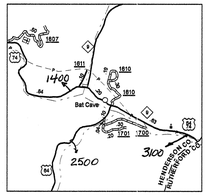

Bat Cave

SEE:

Asheville 2002

URBAN MAPPING

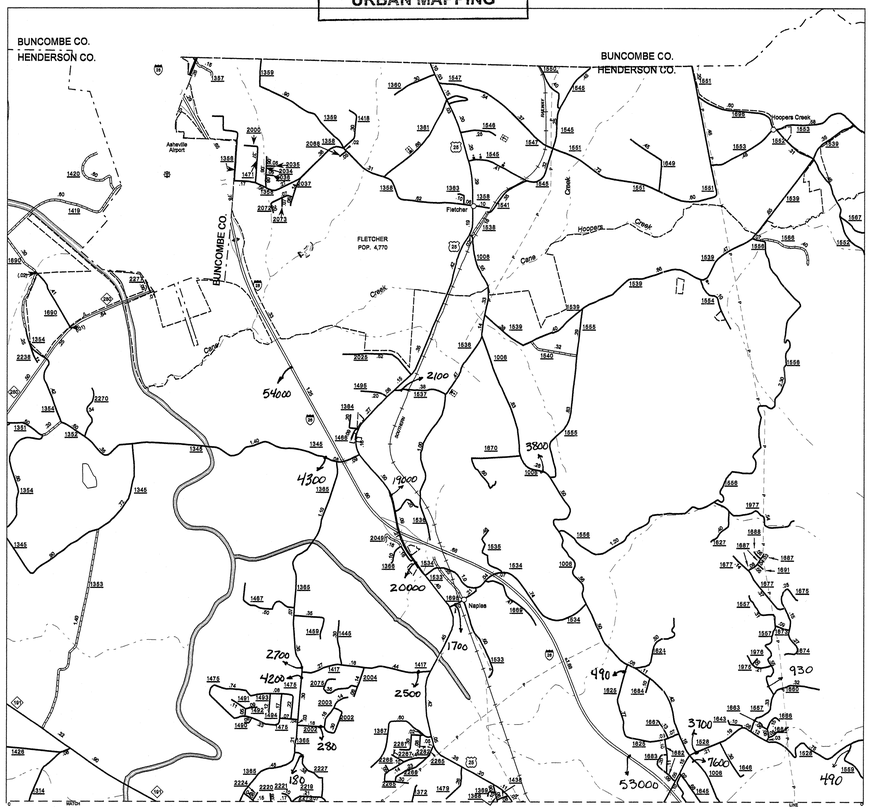

Fletcher

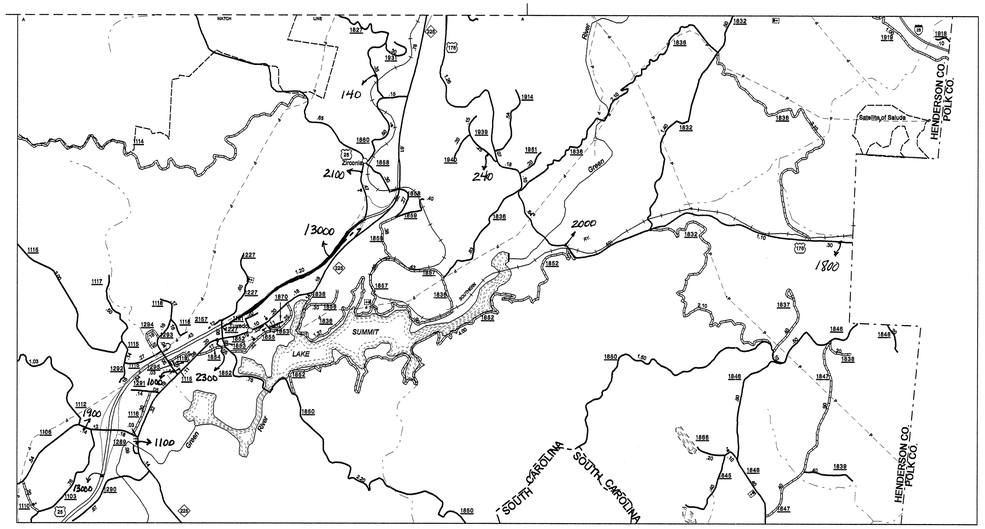

Tuxedo

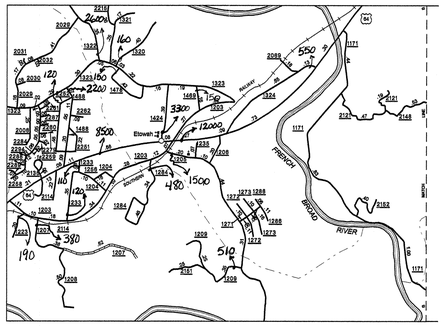

Etowah

N
W E
S

ENLARGED MUNICIPAL AND SUBURBAN AREAS

2003 AADT

ANNUAL AVERAGE DAILY TRAFFIC

HENDERSON COUNTY

NORTH CAROLINA

GENERATED BY THE

TRAFFIC SURVEY UNIT

TRANSPORTATION PLANNING BRANCH

PREPARED BY THE

NORTH CAROLINA DEPARTMENT OF TRANSPORTATION

DIVISION OF HIGHWAYS - GIS UNIT

IN COOPERATION WITH THE

U.S.DEPARTMENT OF TRANSPORTATION

FEDERAL HIGHWAY ADMINISTRATION

SCALE

1 0 1 MILE

POLYCONIC PROJECTION

133

SHEET 3 OF 3

DIVISION 14 DISTRICT 1 HENDERSON COUNTY NORTH CAROLINA 089

Disclaimer: The GIS Unit's goal is to provide the most accurate information as possible, the magnitude of the data prevents any guarantee of accuracy or completeness. If you find any information that is incorrect, please send your request to the GIS Unit.

COPIES OF THIS MAP ARE AVAILABLE TO THE PUBLIC AT A NOMINAL COST.
ADDRESS:
N.C. DEPARTMENT OF TRANSPORTATION
GEOGRAPHIC INFORMATION SYSTEMS
3401 CARL BLANDING CT.
RALEIGH, N.C. 27610

REVISED
5/21/01 BDG
5/23/02 BDG
7/03/02 BDG
8/23/02 BDG
9/30/02 BDG
9/17/02 BDG
11/06/02 BDG
12/06/03 BDG
1/08/03 BDG
3/17/03 BDG
10/30/03 BDG
1/13/04 BDG
3/9/04 BRC
4/1/04 BTC

HENDERSON SUP. 2