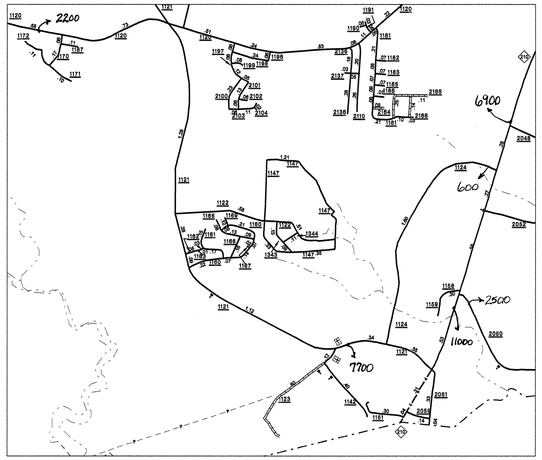

Inset 1

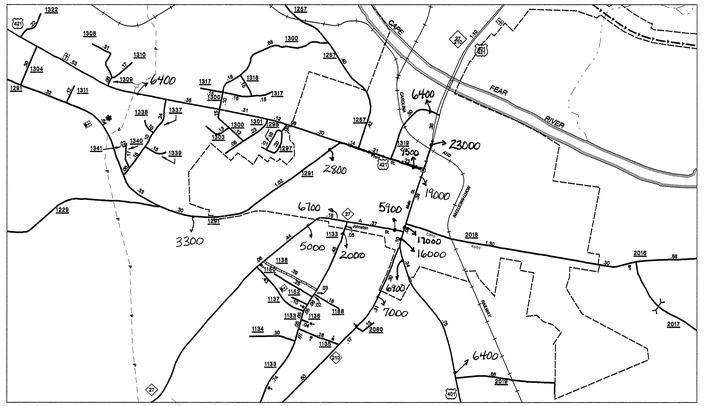

Lillington
Pop. 2,992

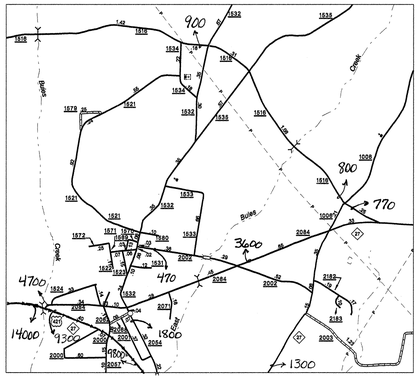

Buies Creek

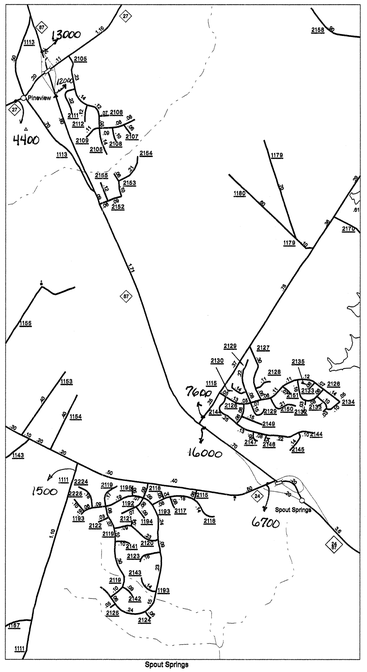

Spout Springs

Dunn and vicinity

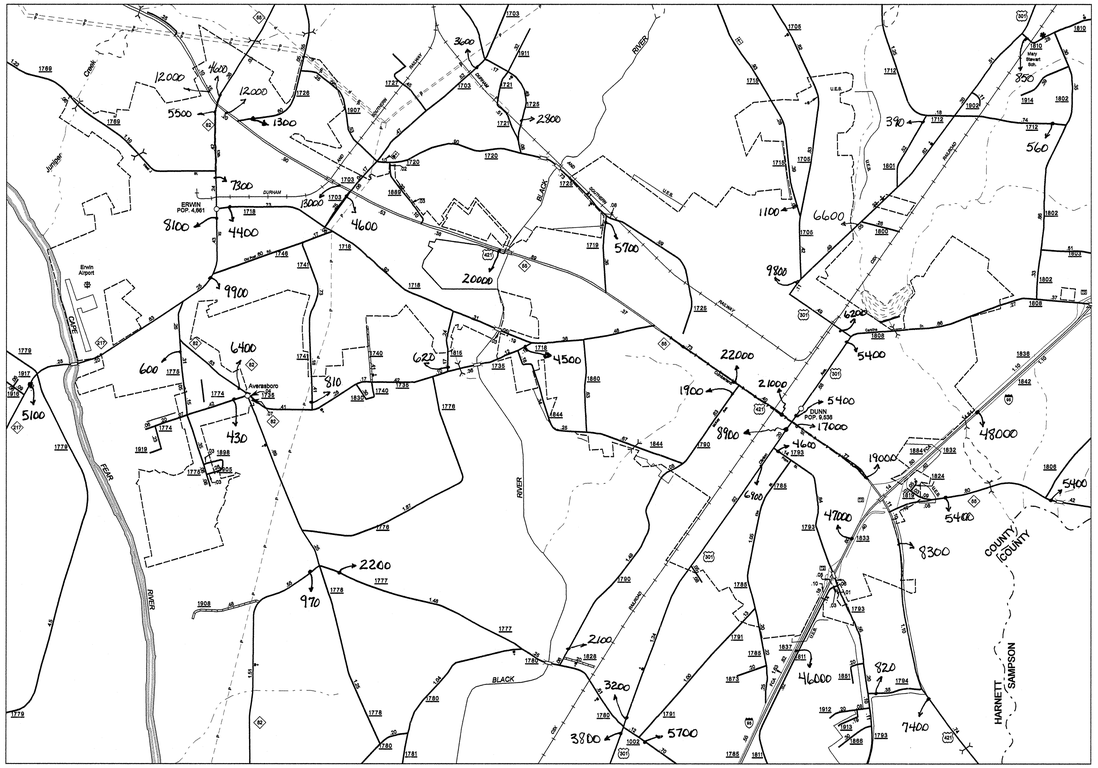

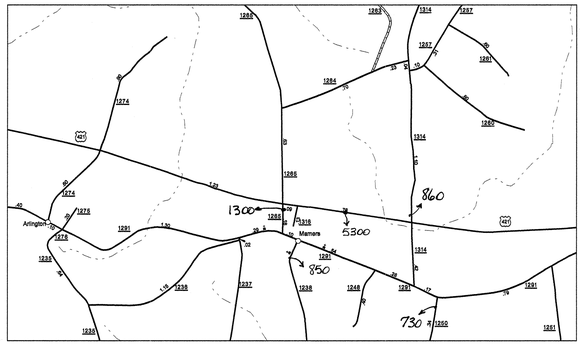

Mamers

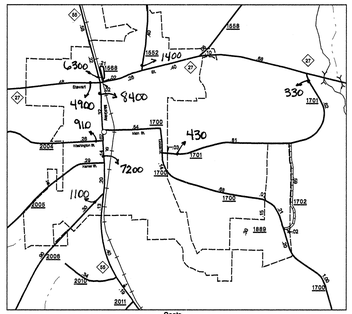

Coats
Pop. 1,924

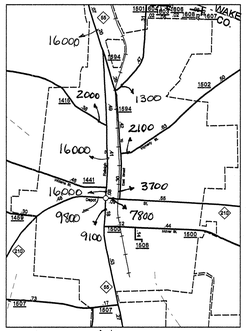

Angier
Pop. 3,652

Disclaimer: The GIS Unit's goal is to provide the most accurate information as possible, the magnitude of the data prevents any guarantee of accuracy or completeness. If you find any information that is incorrect, please send your request to the GIS Unit.

COPIES OF THIS MAP ARE AVAILABLE TO THE PUBLIC AT A NOMINAL COST. ADDRESS:
N.C. DEPARTMENT OF TRANSPORTATION
GEOGRAPHIC INFORMATION SYSTEMS
3401 GARY BANDERS CT.
RALEIGH, N.C. 27610

REVISED
1/7/02 BCS
4/8/02 BCS
5/28/02 BCS
7/16/02 BCS
10/23/02 BCS
12/30/02 BCS
1/2/03 BCS
1/30/03 BCS
3/18/03 BCS
11/18/03 MEM
2/6/04 MEM

HARNETT SUB 1

Generated GIS Product Created for Traffic Survey Unit 1997 - Jan.
Produced by Geographic Information Systems Unit - NCDOT

N
W E
S

ENLARGED MUNICIPAL AND SUBURBAN AREAS

2003 AADT

ANNUAL AVERAGE DAILY TRAFFIC

HARNETT COUNTY

NORTH CAROLINA

GENERATED BY THE

TRAFFIC SURVEY UNIT

TRANSPORTATION PLANNING BRANCH

PREPARED BY THE

NORTH CAROLINA DEPARTMENT OF TRANSPORTATION
DIVISION OF HIGHWAYS - GIS UNIT

IN COOPERATION WITH THE

U.S.DEPARTMENT OF TRANSPORTATION
FEDERAL HIGHWAY ADMINISTRATION

SCALE
1 0 1 MILE

10,000 FOOT GRID BASED ON NORTH CAROLINA PLANE COORDINATE SYSTEM

POLYCONIC PROJECTION

127
SHEET 2 OF 2

Traffic Survey Unit, 1547 Mail Service Center, Raleigh, N.C. 27699-1547

DIVISION 6 DISTRICT 3 HARNETT COUNTY NORTH CAROLINA 085