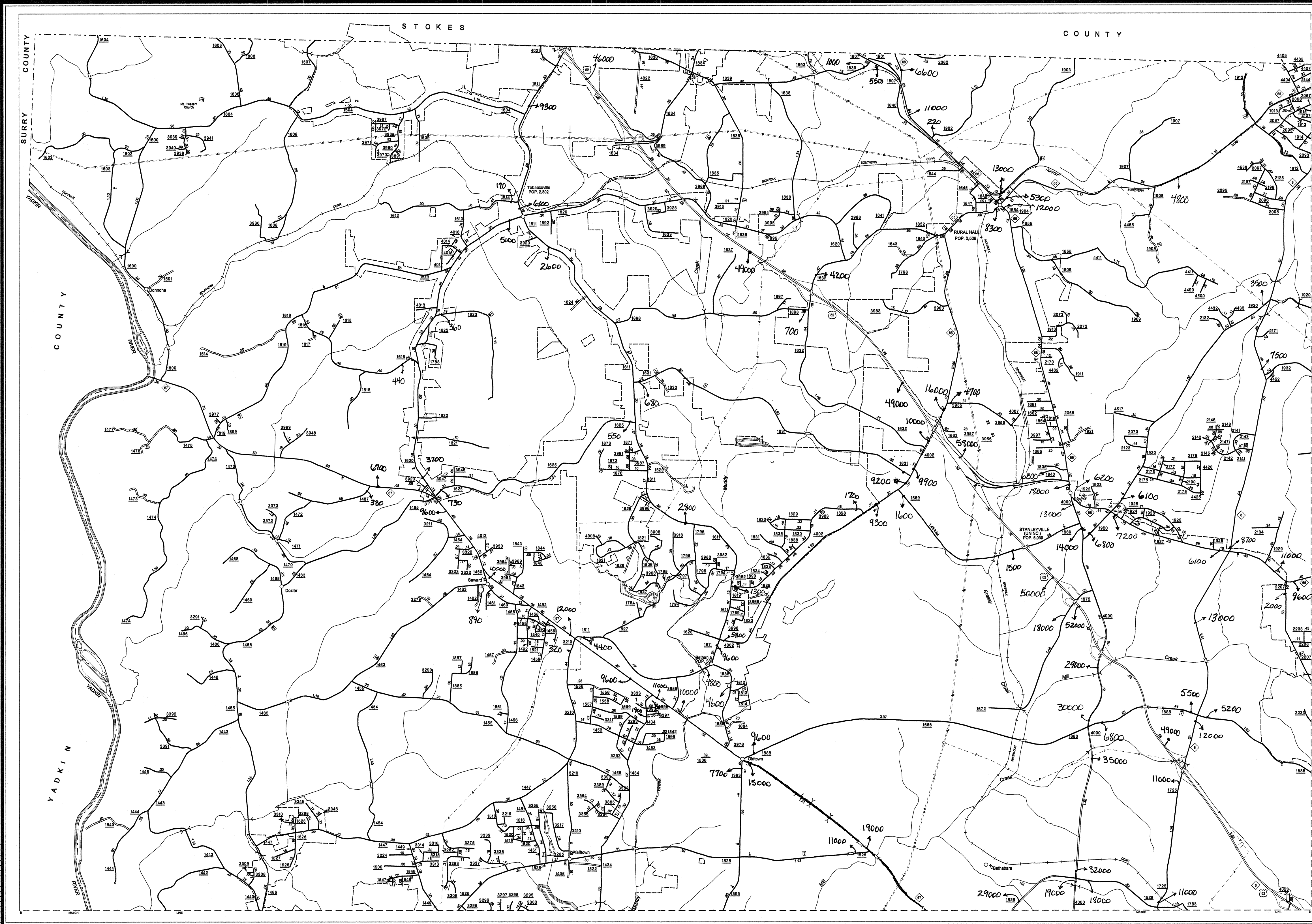



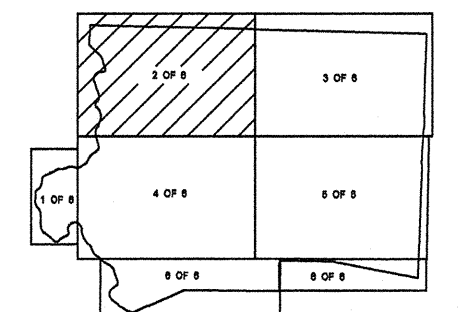
Disclaimer: The GIS Unit's goal is to provide the most accurate information as possible, the magnitude of the data prevents any guarantee of accuracy or completeness. If you find any information that is incorrect, please send your request to the GIS Unit.

COPIES OF THIS MAP ARE AVAILABLE TO THE PUBLIC AT A MINIMAL COST. FORSYTH COUNTY DEPARTMENT OF TRANSPORTATION RECORDS AND INFORMATION SYSTEMS 1000 W. MARKET STREET, SUITE 2000, FAYETTEVILLE, NC 27601

17000 VRT
18000 VRT
19000 VRT
20000 VRT
21000 VRT
22000 VRT
23000 VRT
24000 VRT
25000 VRT
26000 VRT
27000 VRT
28000 VRT
29000 VRT
30000 VRT
31000 VRT
32000 VRT
33000 VRT
34000 VRT
35000 VRT
36000 VRT
37000 VRT
38000 VRT
39000 VRT
40000 VRT
41000 VRT
42000 VRT
43000 VRT
44000 VRT
45000 VRT
46000 VRT
47000 VRT
48000 VRT
49000 VRT
50000 VRT
51000 VRT
52000 VRT
53000 VRT
54000 VRT
55000 VRT
56000 VRT
57000 VRT
58000 VRT
59000 VRT
60000 VRT
61000 VRT
62000 VRT
63000 VRT
64000 VRT
65000 VRT
66000 VRT
67000 VRT
68000 VRT
69000 VRT
70000 VRT
71000 VRT
72000 VRT
73000 VRT
74000 VRT
75000 VRT
76000 VRT
77000 VRT
78000 VRT
79000 VRT
80000 VRT
81000 VRT
82000 VRT
83000 VRT
84000 VRT
85000 VRT
86000 VRT
87000 VRT
88000 VRT
89000 VRT
90000 VRT
91000 VRT
92000 VRT
93000 VRT
94000 VRT
95000 VRT
96000 VRT
97000 VRT
98000 VRT
99000 VRT
100000 VRT



SEE:
Winston-Salem 2003
URBAN MAPPING



ENLARGED MUNICIPAL AND SUBURBAN AREAS
2003 AADT
ANNUAL AVERAGE DAILY TRAFFIC
FORSYTH COUNTY
NORTH CAROLINA
GENERATED BY THE
TRAFFIC SURVEY UNIT
TRANSPORTATION PLANNING BRANCH
PREPARED BY THE
NORTH CAROLINA DEPARTMENT OF TRANSPORTATION
DIVISION OF HIGHWAYS - GIS UNIT
IN COOPERATION WITH THE
U.S. DEPARTMENT OF TRANSPORTATION
FEDERAL HIGHWAY ADMINISTRATION

