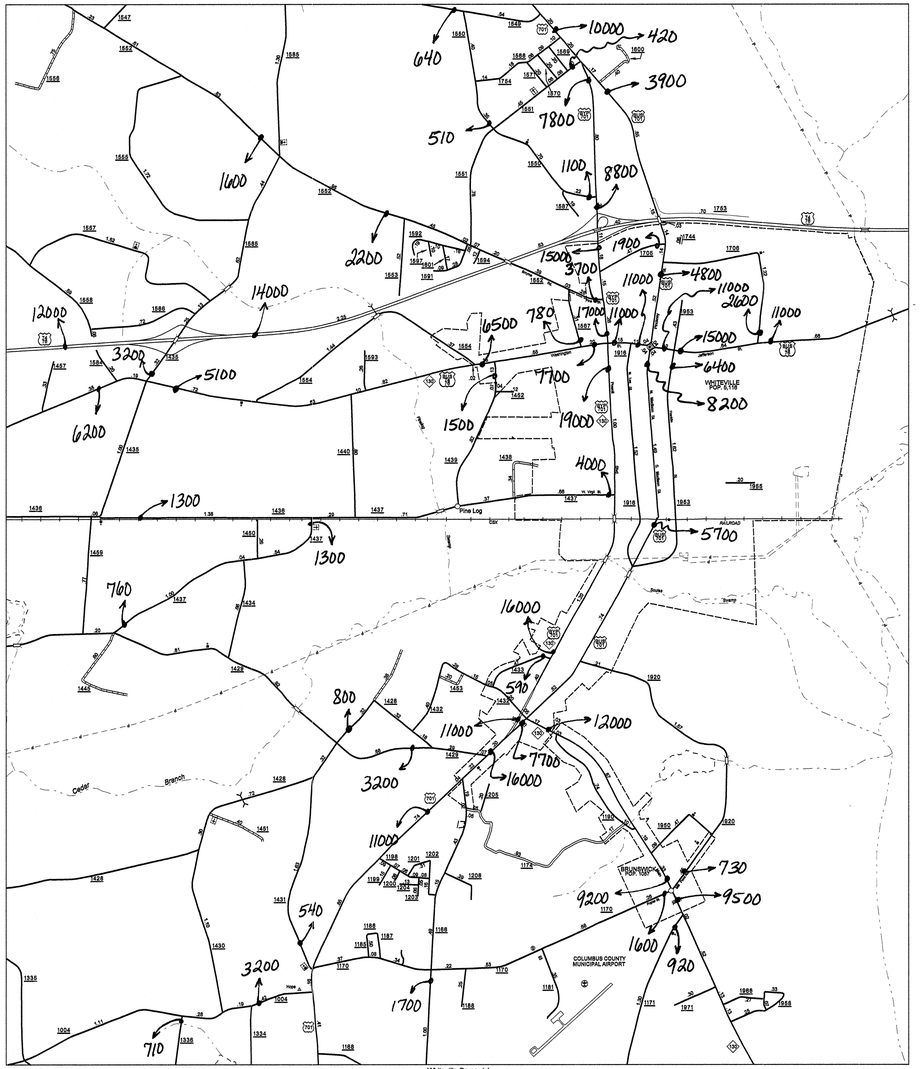

Whiteville-Brunswick

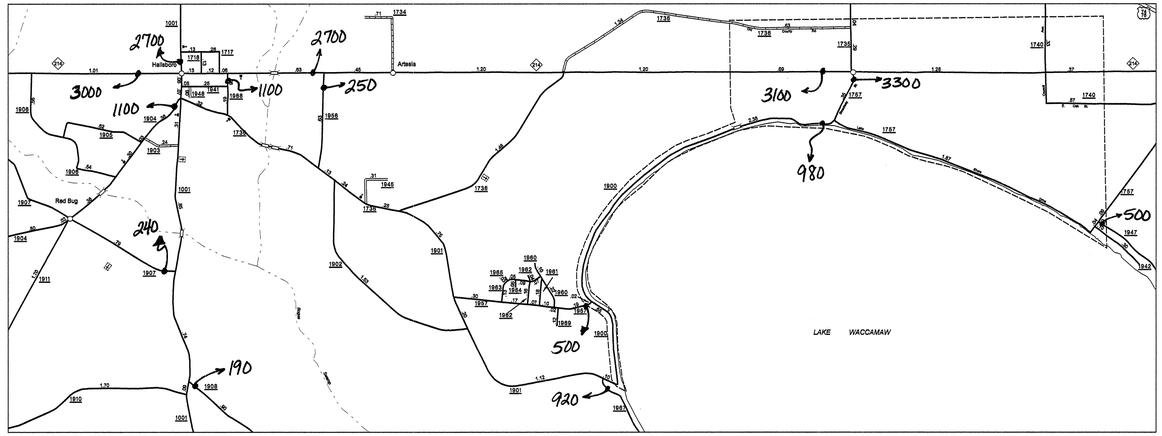

Lake Waccamaw
Pop. 1,365

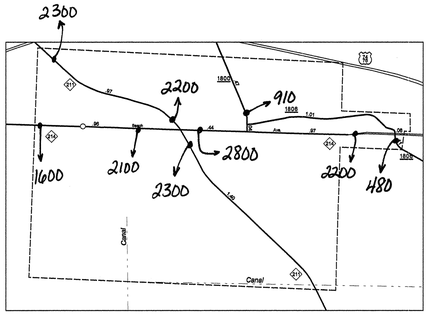

Bolton
Pop. 492

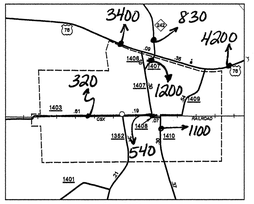

Cerro Gordo
Pop. 244

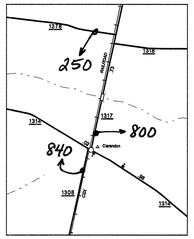

Clarendon

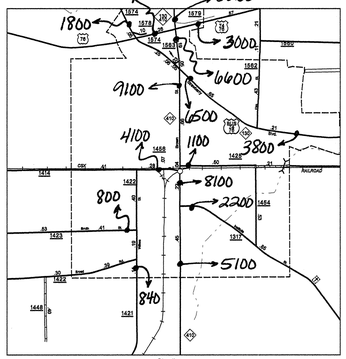

Chadbourn
Pop. 2,124

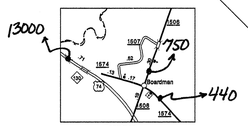

Boardman
Pop. 201

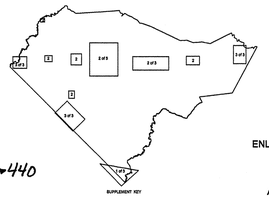

Generated GIS Product Created for Traffic Survey Unit, Prepared by Geographic Information Systems Unit, Spring 2003

N
W E
S

ENLARGED MUNICIPAL AND SUBURBAN AREAS

2003 AADT

ANNUAL AVERAGE DAILY TRAFFIC

COLUMBUS COUNTY

NORTH CAROLINA

GENERATED BY THE

TRAFFIC SURVEY UNIT

TRANSPORTATION PLANNING BRANCH

PREPARED BY THE

NORTH CAROLINA DEPARTMENT OF TRANSPORTATION

DIVISION OF HIGHWAYS - GIS UNIT

IN COOPERATION WITH THE

U.S.DEPARTMENT OF TRANSPORTATION

FEDERAL HIGHWAY ADMINISTRATION

SCALE

1 0 1 MILE

10,000 FOOT GRID BASED ON NORTH CAROLINA PLANE COORDINATE SYSTEM

POLYCONIC PROJECTION

61

SHEET 2 OF 3

Disclaimer: The GIS Unit's goal is to provide the most accurate information as possible, the magnitude of the data prevents any guarantee of accuracy or completeness. If you find any information that is incorrect, please send your request to the GIS Unit.

COPIES OF THIS MAP ARE AVAILABLE TO THE PUBLIC AT A NOMINAL COST.

ADDRESS:
N.C. DEPARTMENT OF TRANSPORTATION
GEOGRAPHIC INFORMATION SYSTEMS
1548 MAIL SERVICE CENTER
RALEIGH, N.C. 27699

SSP 1

COLUMBUS

REVISED
1/7/02 BCS
2/5/02 BCS
6/28/02 BCS
10/23/02 BCS
1/30/03 BCS
3/11/03 BCS

Traffic Survey Unit, 1547 Mail Service Center, Raleigh, N.C. 27699-1547

DIVISION 4 DISTRICT 3 COLUMBUS COUNTY NORTH CAROLINA 047