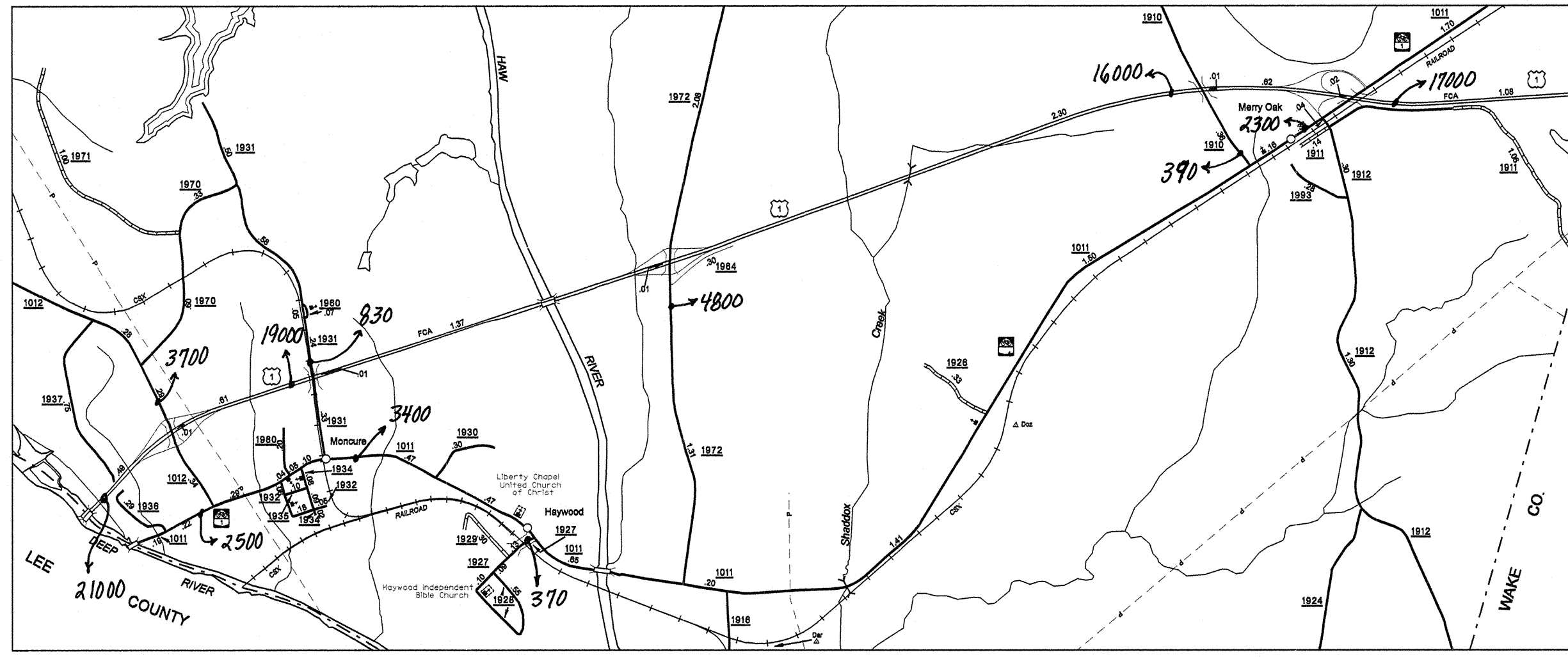
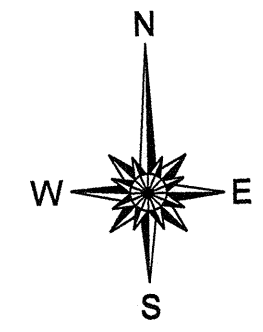
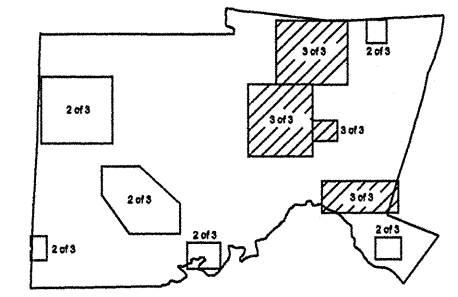
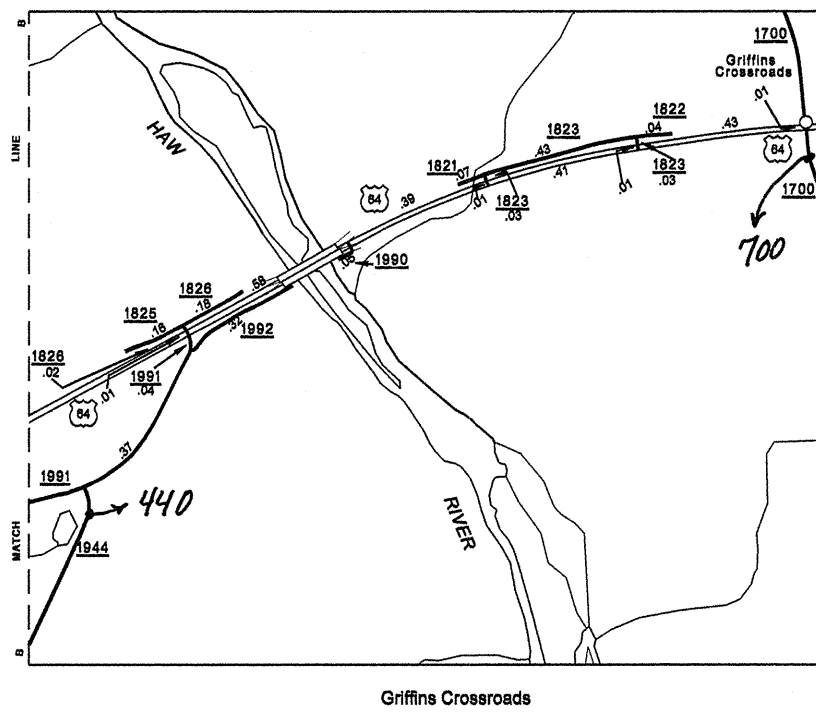
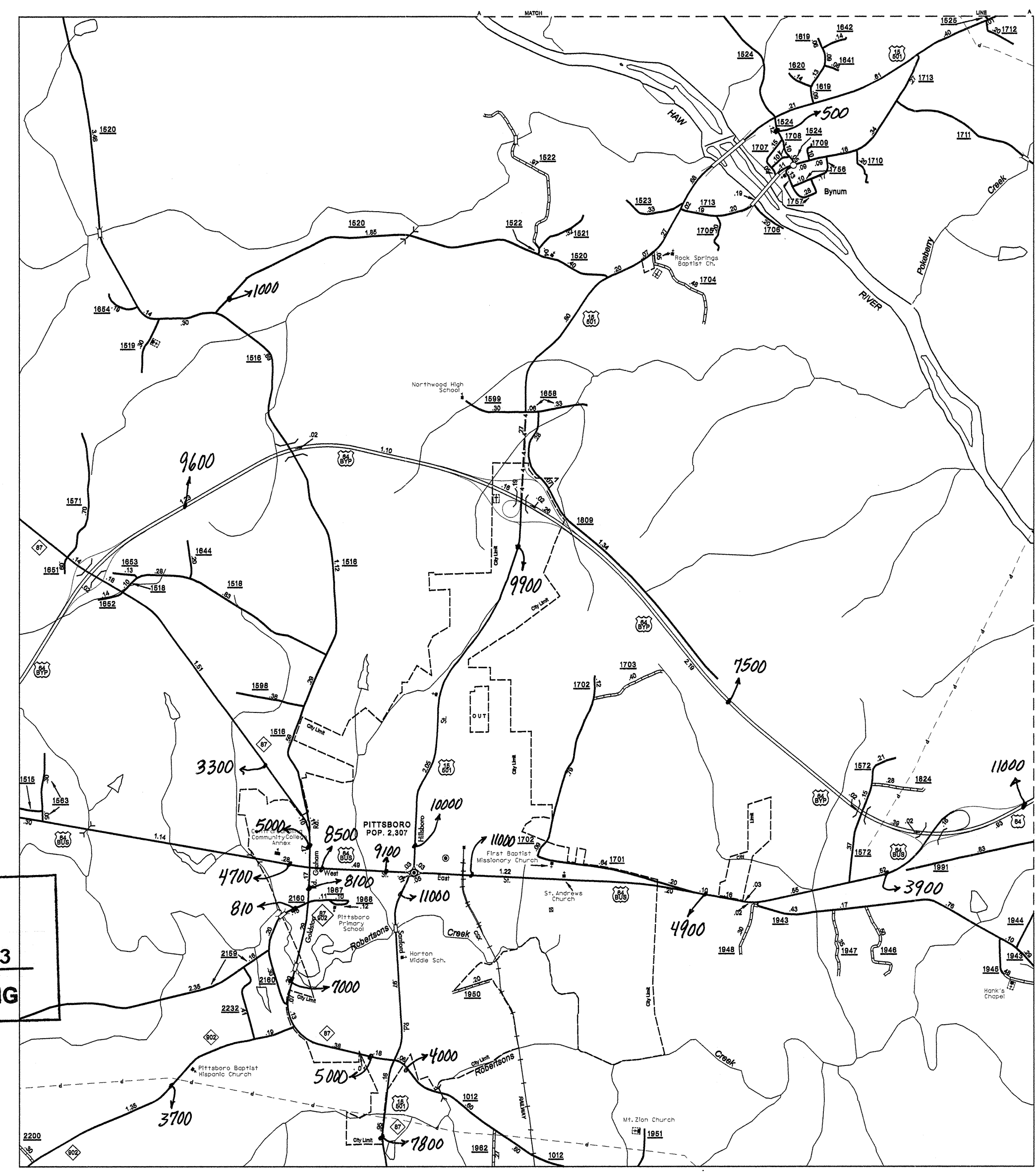


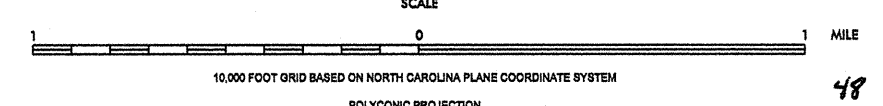
Disclaimer: The GIS Unit's goal is to provide the most accurate information as possible, the magnitude of the data prevents any guarantee of accuracy or completeness. If you find any information that is incorrect, please send your request to the GIS Unit.



SEE:
Chapel-Hill 2003
URBAN MAPPING



ENLARGED MUNICIPAL AND SUBURBAN AREAS
2003 AADT
 ANNUAL AVERAGE DAILY TRAFFIC
CHATHAM COUNTY
 NORTH CAROLINA
 GENERATED BY THE
TRAFFIC SURVEY UNIT
 TRANSPORTATION PLANNING BRANCH
 PREPARED BY THE
 NORTH CAROLINA DEPARTMENT OF TRANSPORTATION
 DIVISION OF HIGHWAYS - GIS UNIT
 IN COOPERATION WITH THE
 U.S. DEPARTMENT OF TRANSPORTATION
 FEDERAL HIGHWAY ADMINISTRATION



CHATHAM
 SEP. 2
 COPIES OF THIS MAP ARE AVAILABLE TO THE PUBLIC AT A MINIMAL COST.
 REVISED
 4/2001 JCH
 8/2002 JCH
 12/2003 JCH
 05/2004 JCH