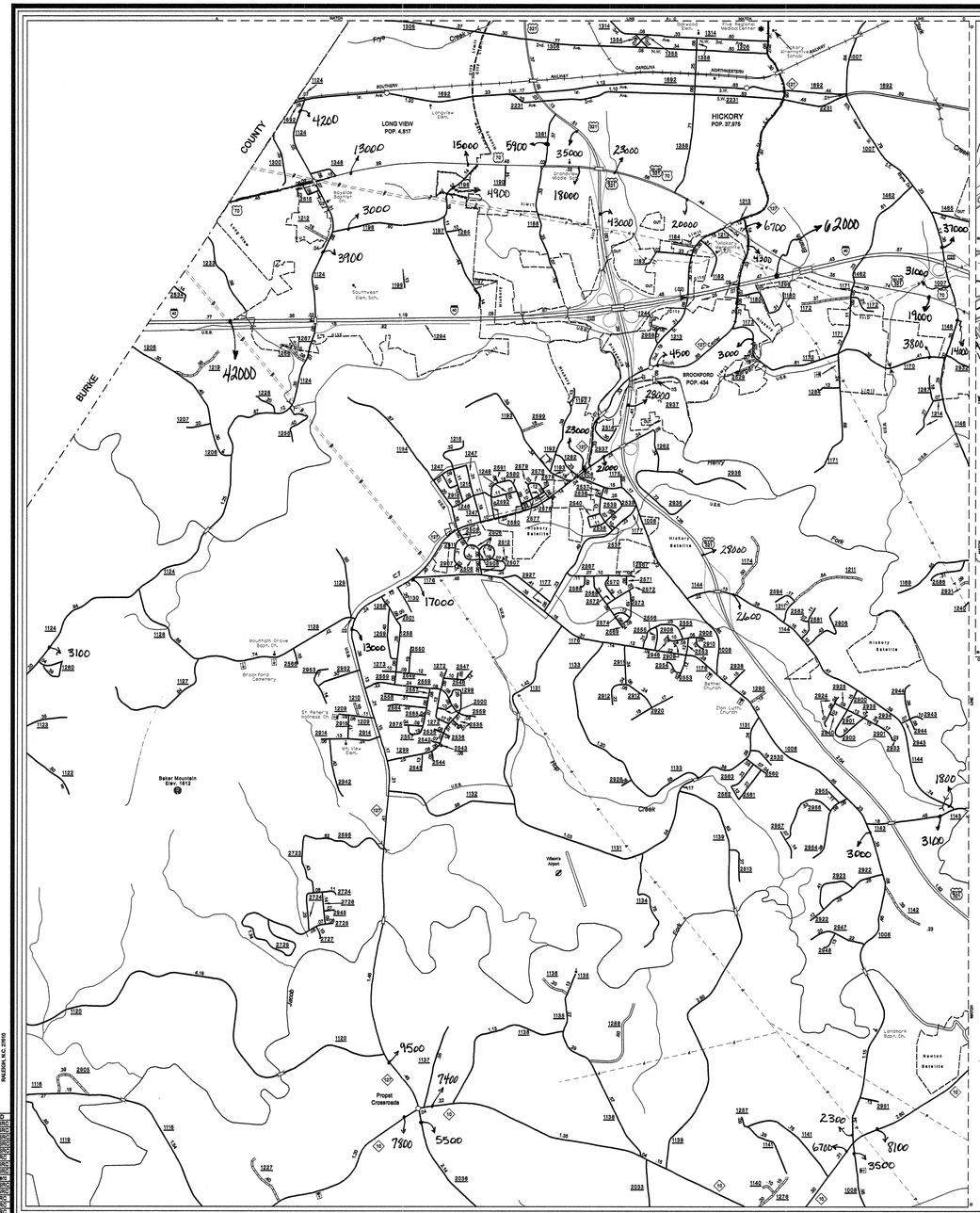

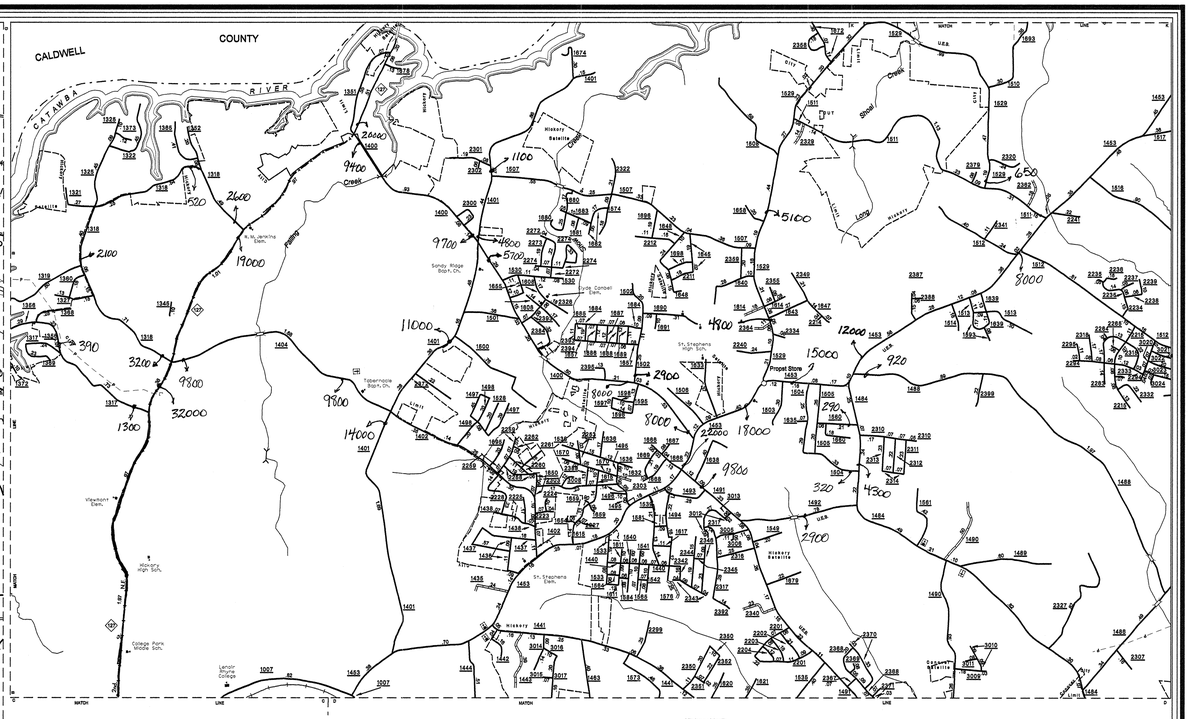

SEE:

Hickory 2003

URBAN MAPPING

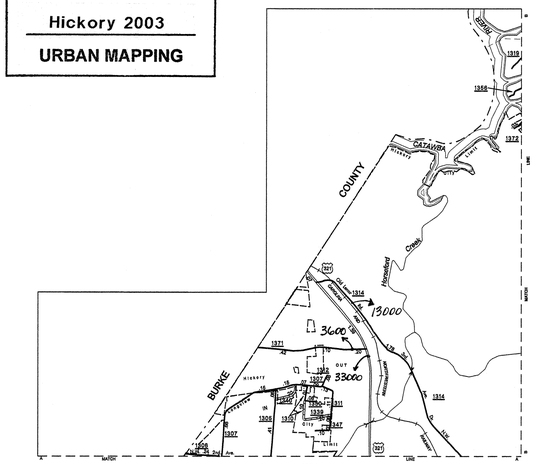

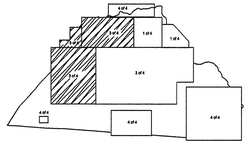

ENLARGED MUNICIPAL AND SUBURBAN AREAS

2003 AADT

ANNUAL AVERAGE DAILY TRAFFIC

CATAWBA COUNTY

NORTH CAROLINA

GENERATED BY THE

TRAFFIC SURVEY UNIT

TRANSPORTATION PLANNING BRANCH

PREPARED BY THE

NORTH CAROLINA DEPARTMENT OF TRANSPORTATION

DIVISION OF HIGHWAYS - GIS UNIT

IN COOPERATION WITH THE

U.S.DEPARTMENT OF TRANSPORTATION

FEDERAL HIGHWAY ADMINISTRATION

SCALE

1 0 1 MILE

10,000 FOOT GRID BASED ON NORTH CAROLINA PLANE COORDINATE SYSTEM

POLYCONIC PROJECTION

44

SHEET 3 OF 4

Disclaimer: The GIS Unit's goal is to provide the most accurate information as possible, the magnitude of the data prevents any guarantee of accuracy or completeness. If you find any information that is incorrect, please send your request to the GIS Unit.

COPIES OF THIS MAP ARE AVAILABLE TO THE PUBLIC AT A NOMINAL COST.
ADDRESS:
N.C. DEPARTMENT OF TRANSPORTATION
GEOGRAPHIC INFORMATION SYSTEMS
3401 CARL SANDERS CT.
RALEIGH, N.C. 27610

REVISED
6/27/02 BRD
9/16/02 BRD
10/29/02 BRD
11/21/02 BRD
12/27/02 BRD
3/4/03 BRD
8/18/03 BRD
9/10/03 BRD
12/30/03 BRD
12/29/03 BRD
1/22/04 BRD
2/4/04 BRD
3/2/04 BRD
4/7/04 BRD
5/17/04 BRD

CATAWBA SUP. 2

Traffic Survey Unit, 1547 Mail Service Center, Raleigh, N.C. 27699-1547

DIVISION 13 DISTRICT 2 CATAWBA COUNTY NORTH CAROLINA 035