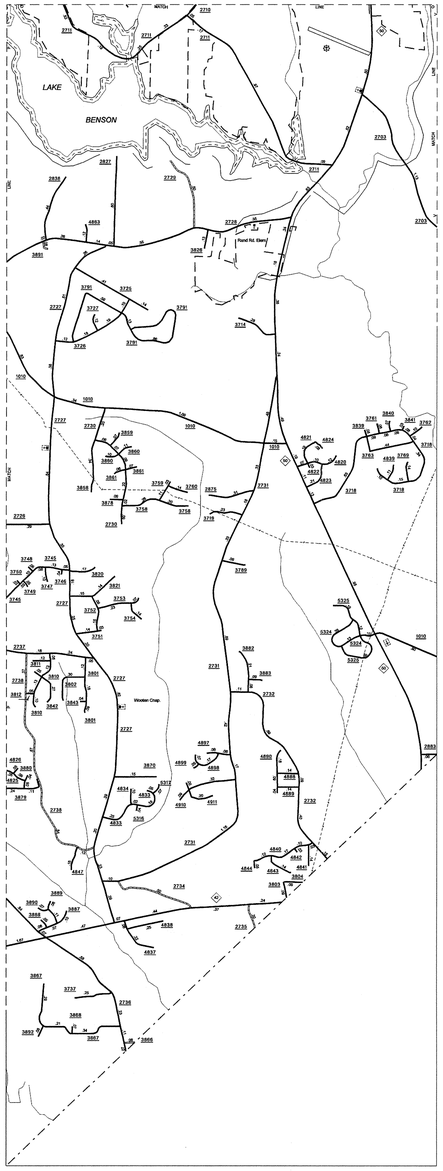

Inset 2

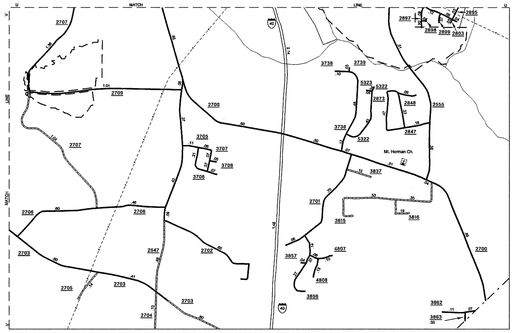

Inset 3

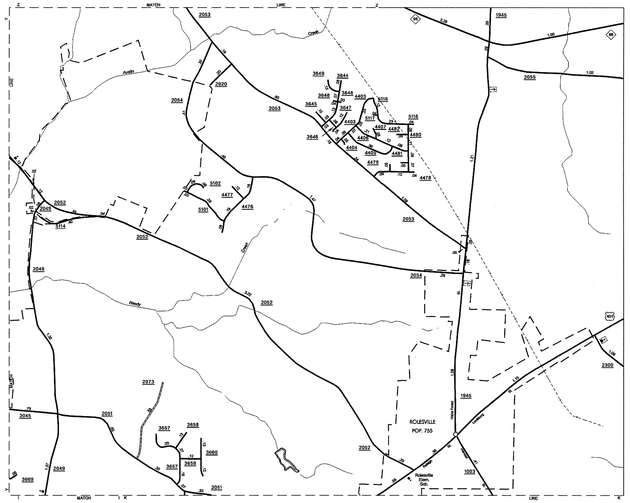

Rolesville

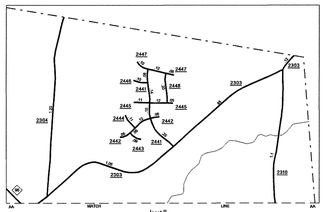

Inset 8

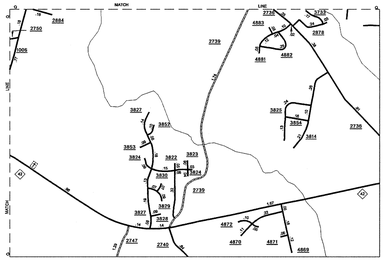

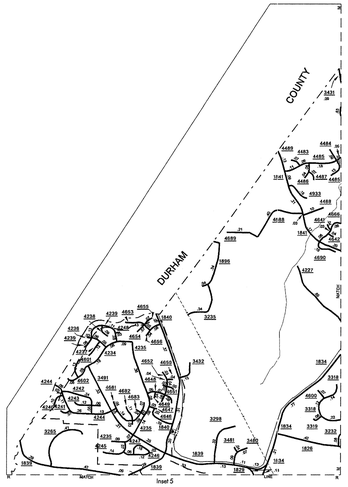

Inset 5

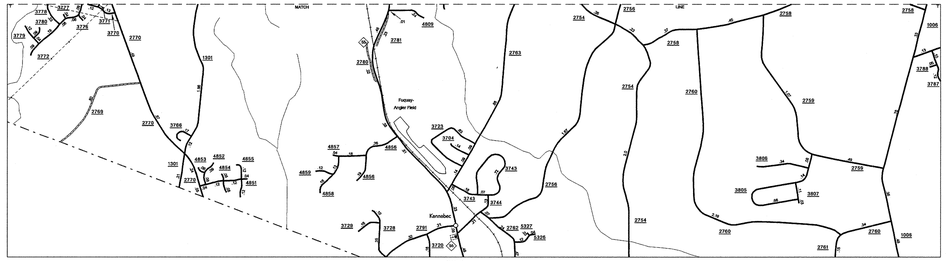

Inset 6

SEE:

RALEIGH 2001

URBAN MAPPING

2002

ANNUAL AVERAGE DAILY TRAFFIC

NC DEPARTMENT OF TRANSPORTATION
STATEWIDE PLANNING
TRAFFIC SURVEY UNIT
1547 MAIL SERVICE CENTER
RALEIGH, NC 27699-1547

N

S

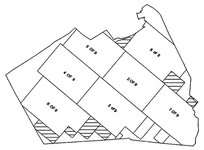

SUPPLEMENT KEY

ENLARGED MUNICIPAL AND SUBURBAN AREAS

WAKE COUNTY

NORTH CAROLINA

PREPARED BY THE

NORTH CAROLINA DEPARTMENT OF TRANSPORTATION
DIVISION OF HIGHWAYS - GIS UNIT

IN COOPERATION WITH THE

U.S. DEPARTMENT OF TRANSPORTATION
FEDERAL HIGHWAY ADMINISTRATION

SCALE

1 0 1 MILES

10,000 FOOT GRID BASED ON NORTH CAROLINA PLANE COORDINATE SYSTEM
POLYCONIC PROJECTION

263
SHEET 9 OF 9

COPIES OF THIS MAP ARE AVAILABLE
TO THE PUBLIC FROM THE FOLLOWING
ADDRESS:
MAPS, N.C. DEPARTMENT OF TRANSPORTATION
DIVISION OF HIGHWAYS
RALEIGH, NORTH CAROLINA, 27611

REVISED
4/18/02 RLN
7/1/02 RLN
8/11/02 RLN
9/19/02 RLN
10/11/02 RLN
11/14/02 RLN
1/13/03 RLN
2/26/03 RLN
3/26/03 RLN

WAKE