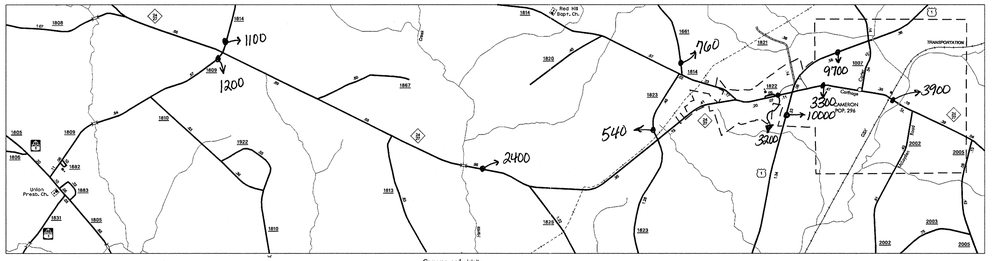

Cameron and vicinity

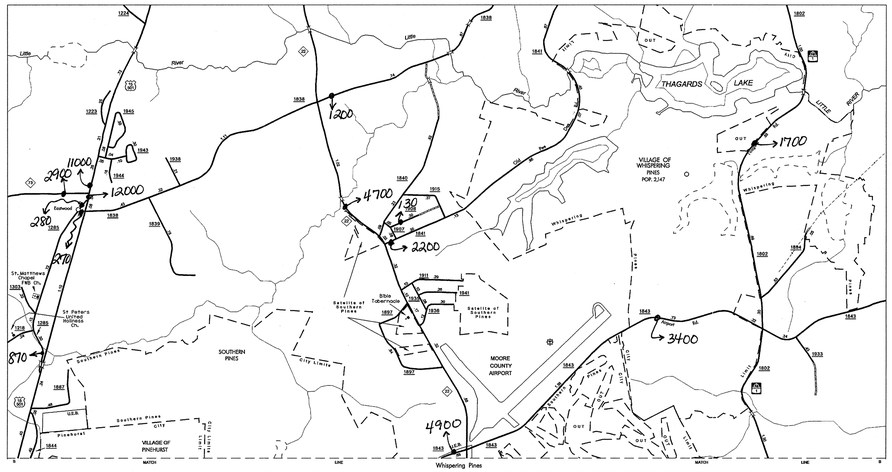

Whispering Pines

Jackson Springs and Foxfire Village

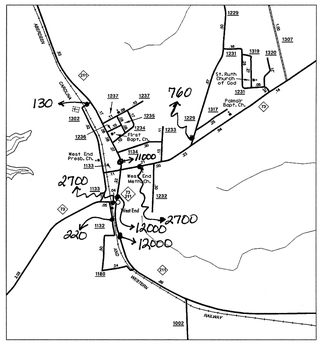

West End

2002
ANNUAL AVERAGE DAILY TRAFFIC

NC DEPARTMENT OF TRANSPORTATION
STATEWIDE PLANNING
TRAFFIC SURVEY UNIT
1547 MAIL SERVICE CENTER
RALEIGH, NC 27699-1547

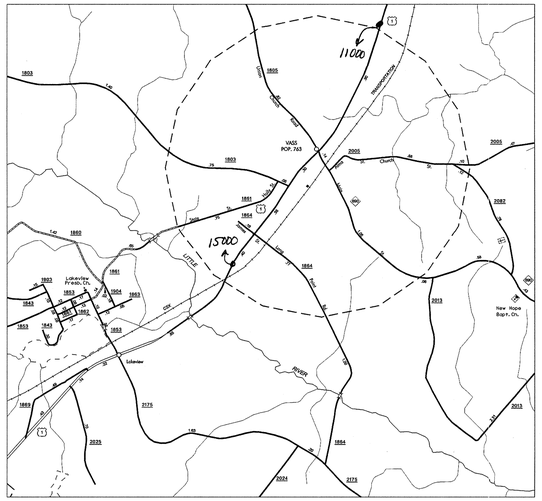

Vass – Lakeview

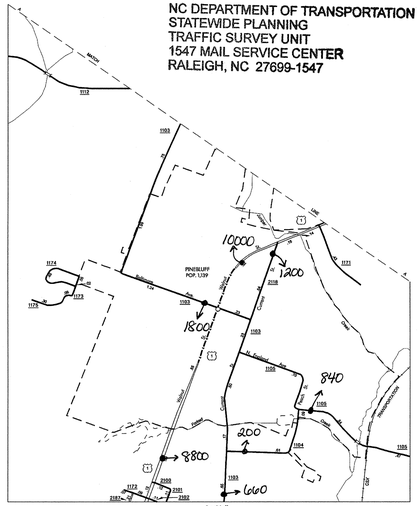

Pinebluff

SHEET KEY

ENLARGED MUNICIPAL AND SUBURBAN AREAS

MOORE COUNTY

NORTH CAROLINA

PREPARED BY THE

NORTH CAROLINA DEPARTMENT OF TRANSPORTATION
DIVISION OF HIGHWAYS - GIS UNIT

IN COOPERATION WITH THE

U.S.DEPARTMENT OF TRANSPORTATION
FEDERAL HIGHWAY ADMINISTRATION

SCALE

1 0 1 MILES

10,000 FOOT GRID BASED ON NORTH CAROLINA PLANE COORDINATE SYSTEM

POLYCONIC PROJECTION

180
SHEET 3 OF 3

COPIES OF THIS MAP ARE AVAILABLE TO THE PUBLIC AT A NOMINAL COST.
ADDRESS: MAPS, N.C. DEPARTMENT OF TRANSPORTATION
DIVISION OF HIGHWAYS
RALEIGH, NORTH CAROLINA, 27611

REVISED
1/1/96 BCH
7/1/97
1/1/98
8/8/98
1/1/99 LM
5/15/00 JOH
3/29/01 JOH
6/05/01 JOH
10/21/02 JOH
3/25/03 JOH

SUP 2

Moore