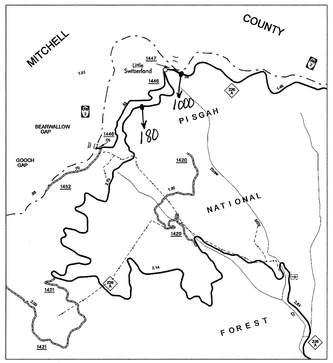

Little Switzerland

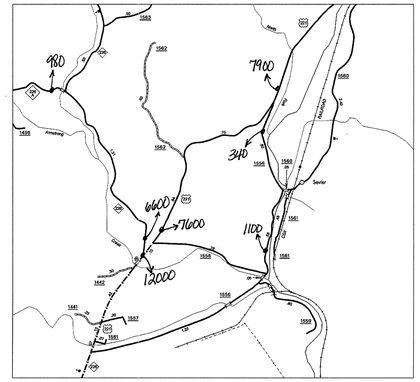

Sevier

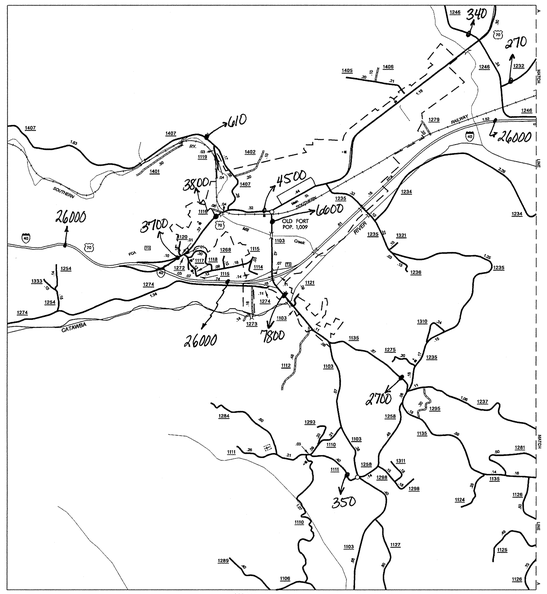

Old Fort

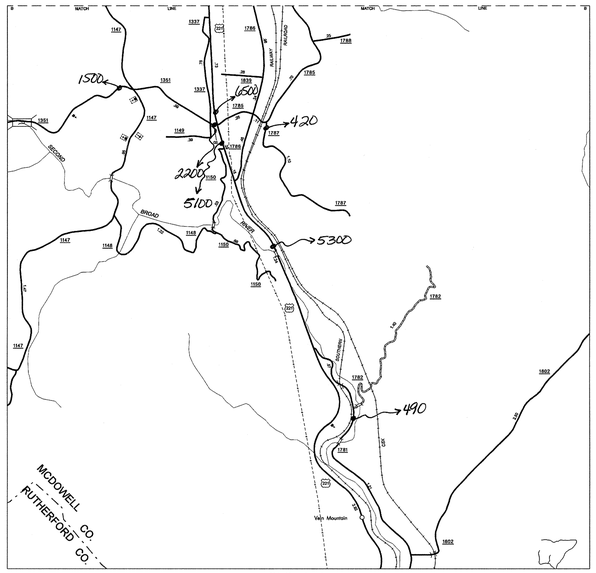

Vein Mountain

2002

ANNUAL AVERAGE DAILY TRAFFIC

NC DEPARTMENT OF TRANSPORTATION
STATEWIDE PLANNING
TRAFFIC SURVEY UNIT
1547 MAIL SERVICE CENTER
RALEIGH, NC 27699-1547

N
S

ENLARGED MUNICIPAL AND SUBURBAN AREAS

McDOWELL COUNTY

NORTH CAROLINA

PREPARED BY THE

NORTH CAROLINA DEPARTMENT OF TRANSPORTATION
DIVISION OF HIGHWAYS - GIS UNIT

IN COOPERATION WITH THE:

U.S. DEPARTMENT OF TRANSPORTATION
FEDERAL HIGHWAY ADMINISTRATION

SCALE

1 0 1 MILES

POLYCONIC PROJECTION

165
SHEET 3 OF 3

COPIES OF THIS MAP ARE AVAILABLE
FOR $1.00 PLUS $3.00 PER COPY
ADDRESS: MAPS, N.C. DEPARTMENT OF TRANSPORTATION
DIVISION OF HIGHWAYS
RALEIGH, NORTH CAROLINA, 27611

REVISED
1/10/96 BCH
1/29/99 JMS
3/1/99 JMS
4/15/99 JMS
11/1/99 JMS
6/25/01 BDG
5/29/01 BDG
3/25/02 BDG
5/21/02 BDG
7/23/02 BDG
1/2/03 BDG
1/8/03 BDG
3/31/03 LM

MCDOWELL SHP 2