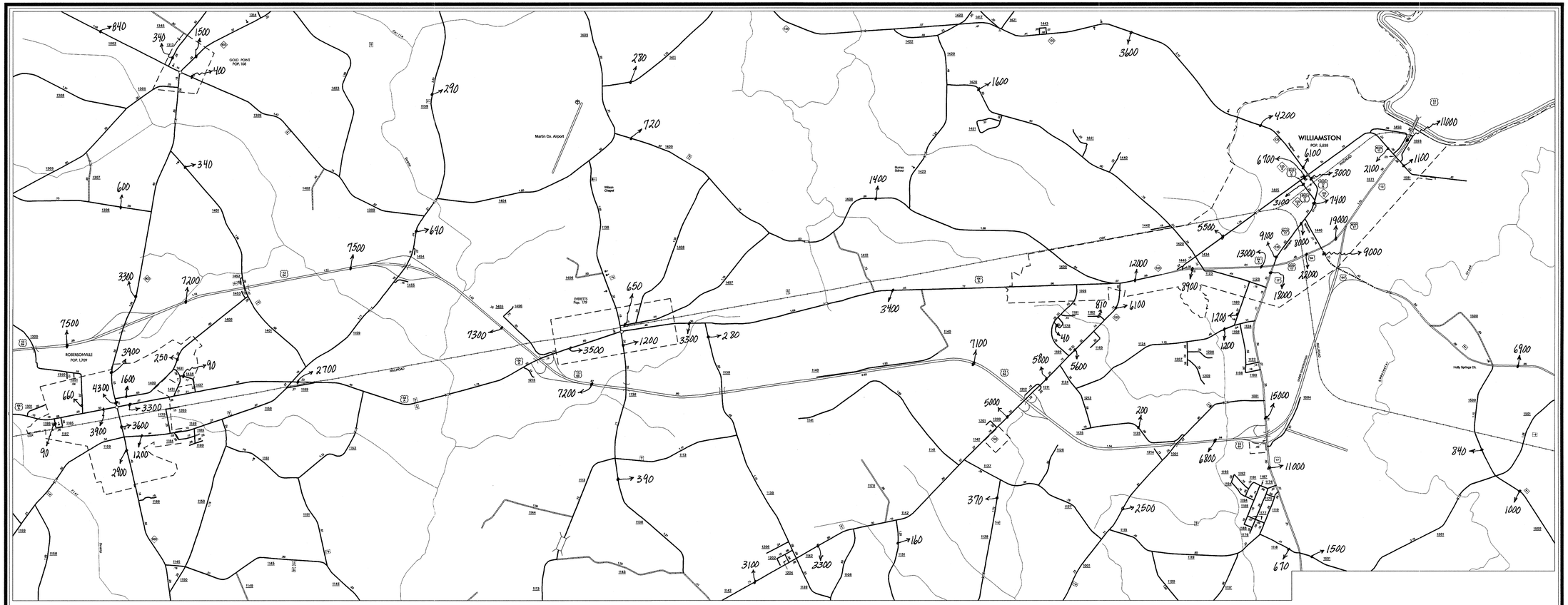

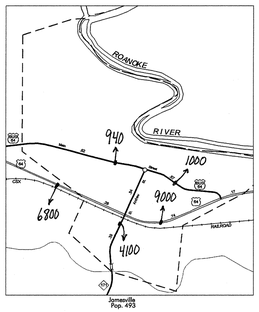

Jamesville
Pop. 493

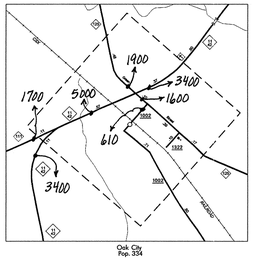

Oak City
Pop. 334

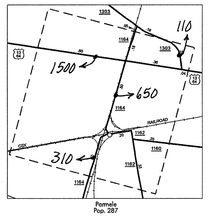

Formele
Pop. 287

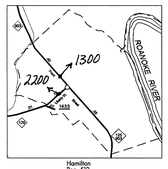

Hamilton
Pop. 512

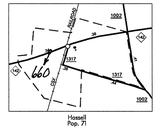

Hassell
Pop. 71

Bear Grass
Pop. 52

2002
ANNUAL AVERAGE DAILY TRAFFIC

NC DEPARTMENT OF TRANSPORTATION
STATEWIDE PLANNING
TRAFFIC SURVEY UNIT
1547 MAIL SERVICE CENTER
RALEIGH, NC 27699-1547

ENLARGED MUNICIPAL AND SUBURBAN AREAS

MARTIN COUNTY

NORTH CAROLINA

PREPARED BY THE

NORTH CAROLINA DEPARTMENT OF TRANSPORTATION
DIVISION OF HIGHWAYS - GIS UNIT

IN COOPERATION WITH THE

U.S.DEPARTMENT OF TRANSPORTATION
FEDERAL HIGHWAY ADMINISTRATION

N
S

SCALE
1 0 1 MILES

10,000 FOOT GRID BASED ON NORTH CAROLINA PLANE COORDINATE SYSTEM
POLYCONIC PROJECTION

162
SHEET 2 OF 2

DIVISION 1 DISTRICT 2 MARTIN COUNTY NORTH CAROLINA 117

COPIES OF THIS MAP ARE AVAILABLE TO THE PUBLIC AT A NOMINAL COST.
ADDRESS: MAPS, N.C. DEPARTMENT OF TRANSPORTATION
DIVISION OF HIGHWAYS
RALEIGH, NORTH CAROLINA, 27611

REVISED
12/19/94 DDR
10/1/97 DDR
3/6/98 ABR
7/6/98 ABR
12/1/98 ABR
10/25/99 BCH
6/8/00 BCH
9/1/00/01 MRP
1/14/02 MSG
3/13/03 MSG
3/17/03 MSG

MARTIN Sup. 1