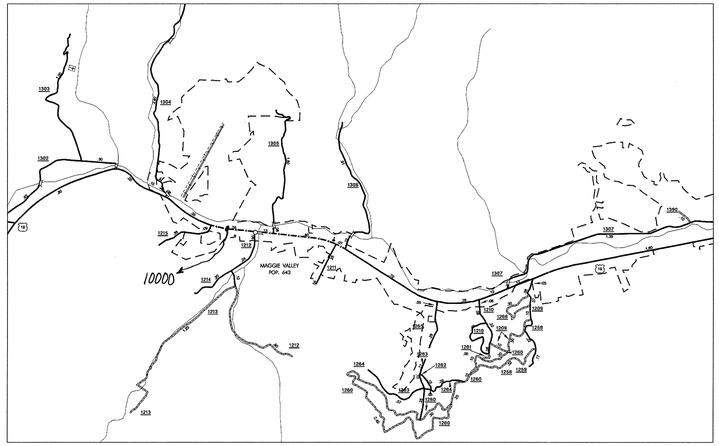

Maggie Valley

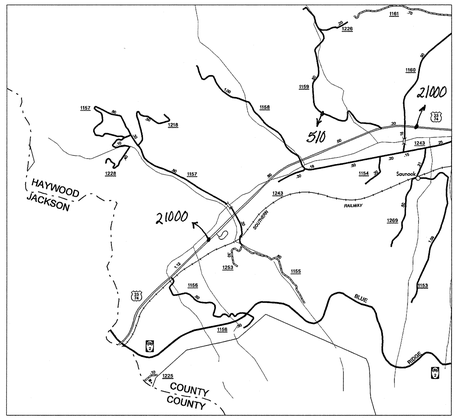

Balsam Gap

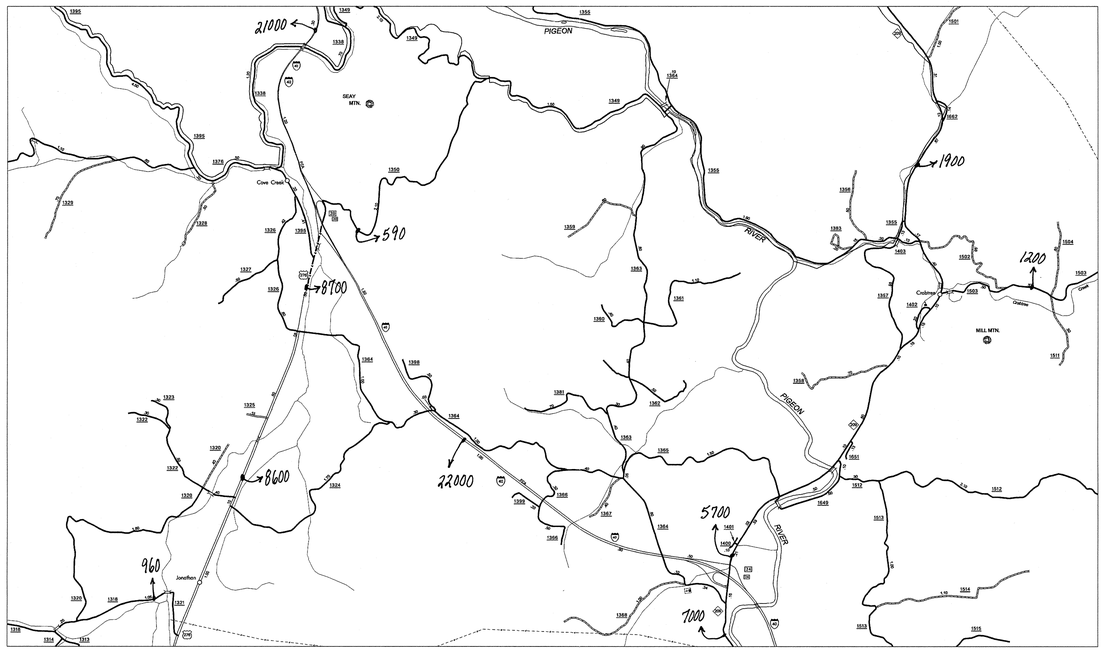

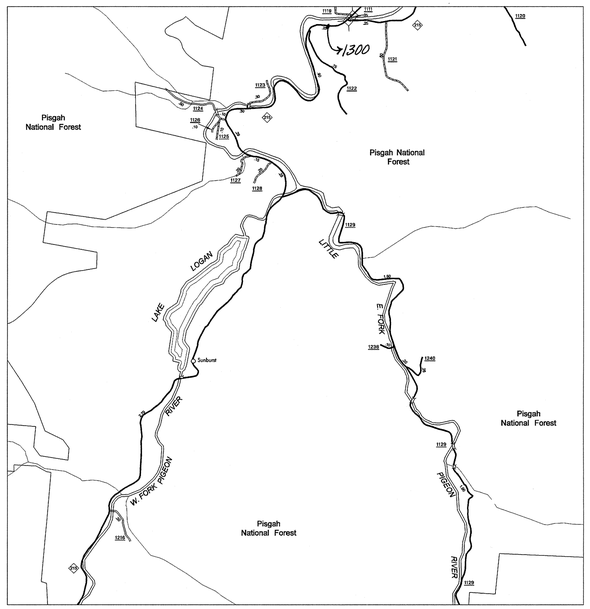

Lake Logan

NC DEPARTMENT OF TRANSPORTATION
STATEWIDE PLANNING
TRAFFIC SURVEY UNIT
1547 MAIL SERVICE CENTER
RALEIGH, NC 27699-1547

2002

ANNUAL AVERAGE DAILY TRAFFIC

N

S

ENLARGED MUNICIPAL AND SUBURBAN AREAS

HAYWOOD COUNTY

NORTH CAROLINA

PREPARED BY THE

NORTH CAROLINA DEPARTMENT OF TRANSPORTATION
DIVISION OF HIGHWAYS - GIS UNIT

IN COOPERATION WITH THE

U.S.DEPARTMENT OF TRANSPORTATION
FEDERAL HIGHWAY ADMINISTRATION

SCALE

1 0 1 MILES

POLYCONIC PROJECTION

130
SHEET 3 OF 3

COPIES OF THIS MAP ARE AVAILABLE
TO THE PUBLIC AT A NOMINAL COST
ADDRESS: MAPS, N.C. DEPARTMENT OF TRANSPORTATION
DIVISION OF HIGHWAYS
RALEIGH, NORTH CAROLINA, 27611

REVISED
5/1/96 GPM
12/22/97 JMB
1/1/98 JMB
6/1/99 JMB
5/23/02 BDG
11/26/02 BDG
1/26/03 BDG
3/17/03 BDG

HAYWOOD