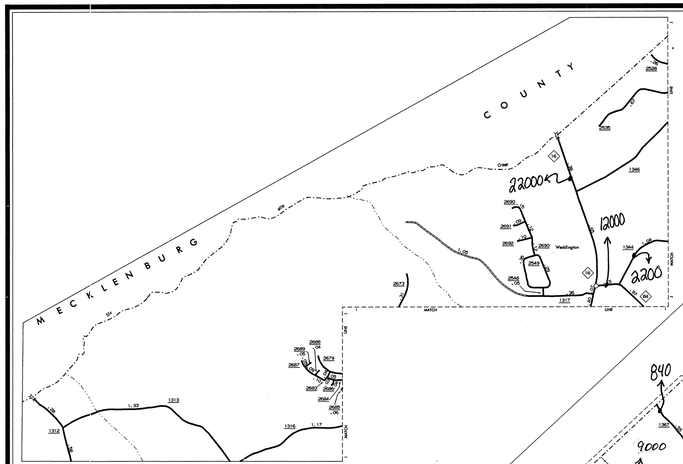

INDIAN TRAIL AND STALLINGS

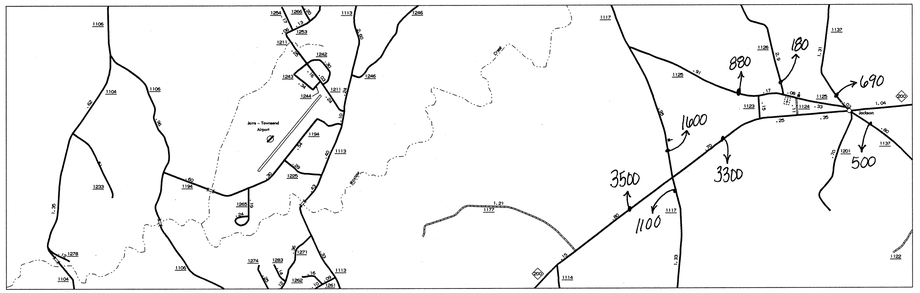

JACKSON

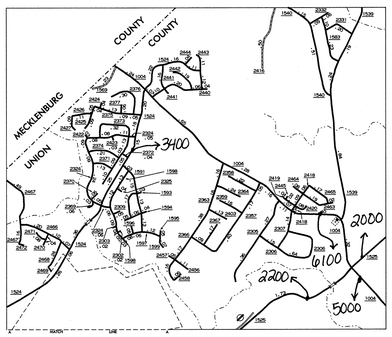

INSET 1

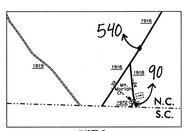

INSET 2

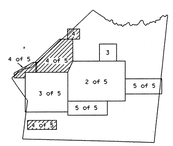

SHEET KEY

2001
ANNUAL AVERAGE DAILY TRAFFIC

NC DEPARTMENT OF TRANSPORTATION
STATEWIDE PLANNING
TRAFFIC SURVEY UNIT
1547 MAIL SERVICE CENTER
RALEIGH, NC 27699-1547

ENLARGED MUNICIPAL AND SUBURBAN AREAS

UNION COUNTY

NORTH CAROLINA

PREPARED BY THE
NORTH CAROLINA DEPARTMENT OF TRANSPORTATION
DIVISION OF HIGHWAYS - GIS UNIT
IN COOPERATION WITH THE
U.S.DEPARTMENT OF TRANSPORTATION
FEDERAL HIGHWAY ADMINISTRATION

SCALE
1 0 1 MILES

POLYCONIC PROJECTION

249
SHEET 4 OF 5

COPIES OF THIS MAP ARE AVAILABLE TO THE PUBLIC AT A NOMINAL COST.
NC DEPARTMENT OF TRANSPORTATION
DIVISION OF HIGHWAYS
RALEIGH, NORTH CAROLINA, 27601

REVISED
J.S. BIRKS
A.B.B. 102897
A.B.B. 3099
EOR. 4599
LM. 7-21-99