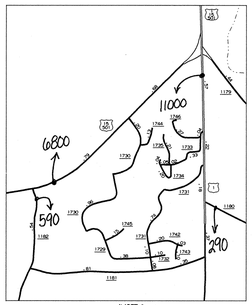

INSET 1

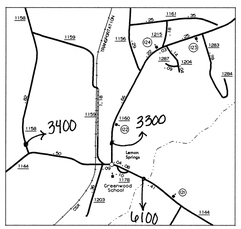

LEMON SPRINGS

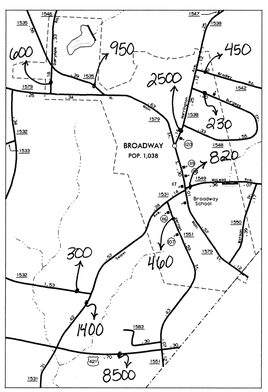

BROADWAY

2001
ANNUAL AVERAGE DAILY TRAFFIC

NC DEPARTMENT OF TRANSPORTATION
STATEWIDE PLANNING
TRAFFIC SURVEY UNIT
1547 MAIL SERVICE CENTER
RALEIGH, NC 27699-1547

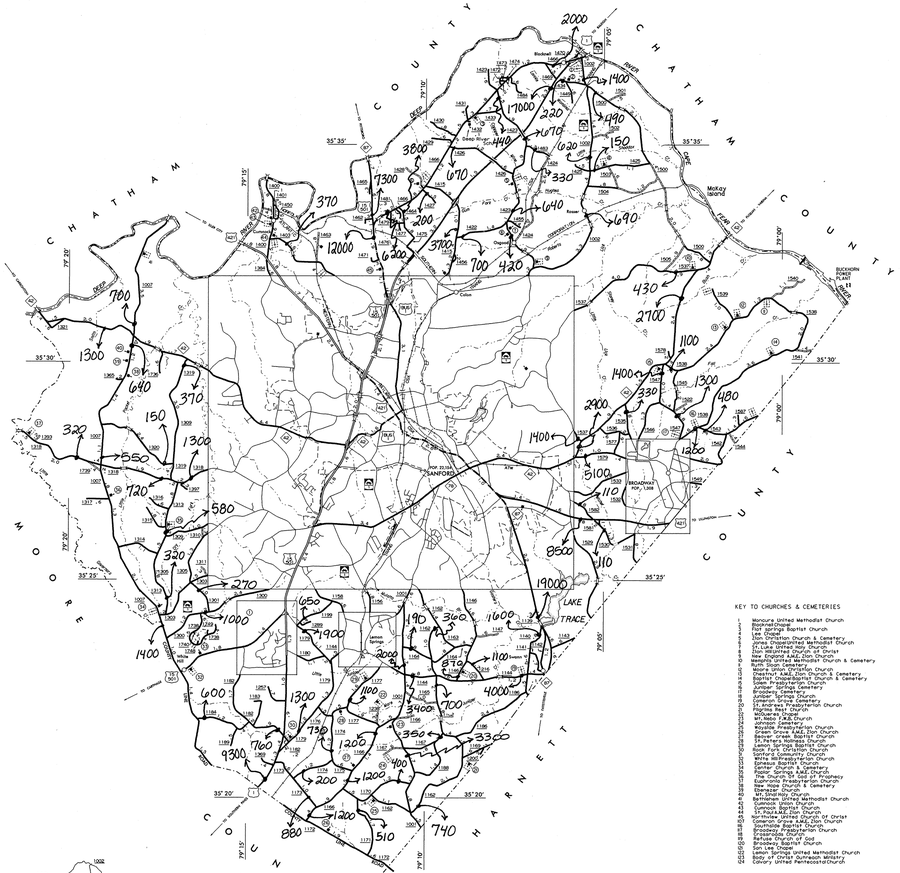

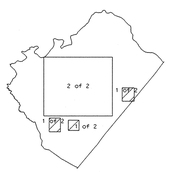

KEY TO COUNTY ROAD NUMBERS

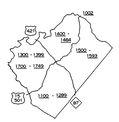

KEY TO COUNTY ROAD NUMBERS
Also Numbers 1000, 1000B, 1000T, 1000N

NOTE: MAP INCLUDES ONLY STATE MAINTAINED ROADS
OR IMPORTANT NON-SYSTEM ROADS.
ROADS SHOWN AS OF MAR 31, 1999.

KEY TO CHURCHES & CEMETERIES

1 Monroe United Methodist Church
2 Bethel Chapel
3 Mt. Pisgah Baptist Church
4 Lee Chapel
5 Tom Christian Church & Cemetery
6 Mt. Carmel Baptist Church & Cemetery
7 Ft.Lake United Holy Church
8 Tom Mountain Church of Christ
9 Tom Mountain Church & Cemetery
10 Memphis United Methodist Church & Cemetery
11 Mt. Zion Church
12 Moore Union Christian Church
13 Deaver Chapel Church Church & Cemetery
14 Christ's Tabernacle C.O.G.I.C. Church & Cemetery
15 Salem Presbyterian Church
16 Buckhorn Baptist Church
17 Juniper Cemetery
18 Juniper Springs Church
19 Juniper Springs Cemetery
20 St. Andrews Presbyterian Church
21 Pilgrims Rest Church
22 Mt. Olive A.M.E. Church
23 Mt. Moriah A.M.E.Church
24 Johnson Cemetery
25 Green Grove A.M.E. Zion Church
26 Green Grove A.M.E.Zion Church
27 Beaver Creek Baptist Church
28 Mt. Olive Baptist Church
29 Lemon Springs Baptist Church
30 Bear Fork Christian Church
31 Bear Fork Cemetery
32 White Oak Presbyterian Church
33 Samaria Baptist Church
34 Lemon Springs Cemetery
35 Poplar Springs Cemetery
36 Poplar Springs A.M.E. Church
37 Euphronia Presbyterian Church
38 Euphronia Presbyterian Church
39 Shiloh Church & Cemetery
40 Shiloh Church
41 Mt. Shiloh Church
42 Summerville United Methodist Church
43 Summerville Church
44 Lumbum Baptist Church
45 Mt. Olive Baptist Church
46 Northview United Church Of Christ
103 Cameron Grove A.M.E. Zion Church
47 Broadway Presbyterian Church
48 Broadway Presbyterian Church
49 Freewill Church
50 Mt. Olive Church Old
51 Broadway Baptist Church
52 San Lee Chapel
53 Broadway United Methodist Church
54 Body of Christ Outreach Ministry
55 Calvary United Pentecostal Church

LEGEND

- PRIMITIVE OR UNIMPROVED ROAD
- GRADED AND DRAINED ROAD
- SOIL,GRAVEL OR STONE SURFACED ROAD
- HARD SURFACED ROAD
- 4 LANE UNDIVIDED HIGHWAY
- DIVIDED HIGHWAY
- HIGHWAY WITH FRONTAGE ROADS
- F.C.A. FULL CONTROL ACCESS
- NS NON-SYSTEM ROAD
- PROJECTED LOCATION
- INTERSECTION DISTANCE
- TRAFFIC CIRCLE
- HIGHWAY INTERCHANGE
- DETAILED HIGHWAY INTERCHANGE
- ROAD THROUGH MOUNTAIN PASS
- HIGHWAY BRIDGE
- UNDERPASS
- OVERPASS
- DRAW SPAN ON BRIDGE
- HIGHWAY TUNNEL
- FORD
- 40 INTERSTATE HIGHWAY
- 70 U.S. NUMBERED HIGHWAY
- 42 N.C. NUMBERED HIGHWAY
- U.S. NUMBERED BICYCLE ROUTE
- N.C. NUMBERED BICYCLE ROUTE
- 2468 INTERSTATE INTERCHANGE NUMBER
- 2888 SECONDARY ROAD NUMBER
- TEL-FIBER-OPTIC CABLE
- RAILROAD,ANY NUMBER OF TRACKS USED BY SINGLE OPERATING COMPANY
- RAILROAD,ANY NUMBER OF TRACKS USED BY MORE THAN ONE OPERATION COMPANY ON SAME OR ADJACENT RIGHTS-OF-WAY
- RAILROAD STATION
- GRADE CROSSING
- UNDERPASS
- OVERPASS
- RAILROAD TUNNEL
- INSET AREA
- URBAN EXTENSION BOUNDARY LINE
- N.P.S. RESERVATION OR PARK BOUNDARY
- CITY LIMIT
- COUNTY LINE
- STATE LINE
- INCORPORATED CITY OR VILLAGE, (GENERALIZED)
- FREE OR TOLL FERRY
- CANAL
- NARROW STREAM
- WIDE STREAM
- DAM WITH LOCK
- DAM
- RESERVOIR,POND,OR LAKE
- COMMUNITY AND TOWN CENTER
- COUNTY SEAT
- SCHOOL
- COLLEGE OR UNIVERSITY
- HOSPITAL
- CHURCH
- CHURCH WITH CEMETERY
- CEMETERY
- PATROL STATION
- CORRECTIONAL OR PENAL INSTN.
- HIGHWAY GARAGE OR MAINT. YARD
- HIGHWAY DIV. OR DIST. OFFICE
- WEIGHT STATION
- MONUMENT-SMALL HISTORICAL SITE
- LIGHTHOUSE
- MOUNTAIN PEAK
- REST AREA
- TRIANGULATION STATION
- COAST GUARD STATION
- MILITARY AIRFIELD
- COMMERCIAL OR MUNICIPAL FIELD
- HANGAR ON FIELD
- LANDING STRIP
- MARKED AUXILIARY FIELD

N
S

LEE COUNTY
NORTH CAROLINA

PREPARED BY THE
NORTH CAROLINA DEPARTMENT OF TRANSPORTATION
DIVISION OF HIGHWAYS - GIS UNIT
IN COOPERATION WITH THE
U.S.DEPARTMENT OF TRANSPORTATION
FEDERAL HIGHWAY ADMINISTRATION

SCALE
1 0 1 2 3 4 MILES
0 0.5 1 MILE
SCALE FOR ENLARGEMENTS

10,000 FOOT GRID BASED ON NORTH CAROLINA PLANE COORDINATE SYSTEM
POLYCONIC PROJECTION

147
SHEET 1 OF 2

COPIES OF THIS MAP ARE AVAILABLE FOR PUBLIC USE AT A NOMINAL COST
PREPARED BY THE STATE OF NORTH CAROLINA DEPARTMENT OF TRANSPORTATION
DIVISION OF HIGHWAYS
RALEIGH, NORTH CAROLINA, 27601

REVISED
12-31-99 RBT
1-1-98
8-6-98
LM 1-1-99
LM 3/31/99

LEE

DIVISION 4 DISTRICT 3 LEE COUNTY NORTH CAROLINA