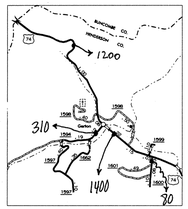

GERTON

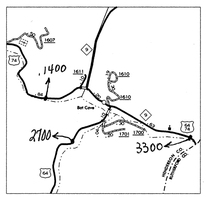

BAT CAVE

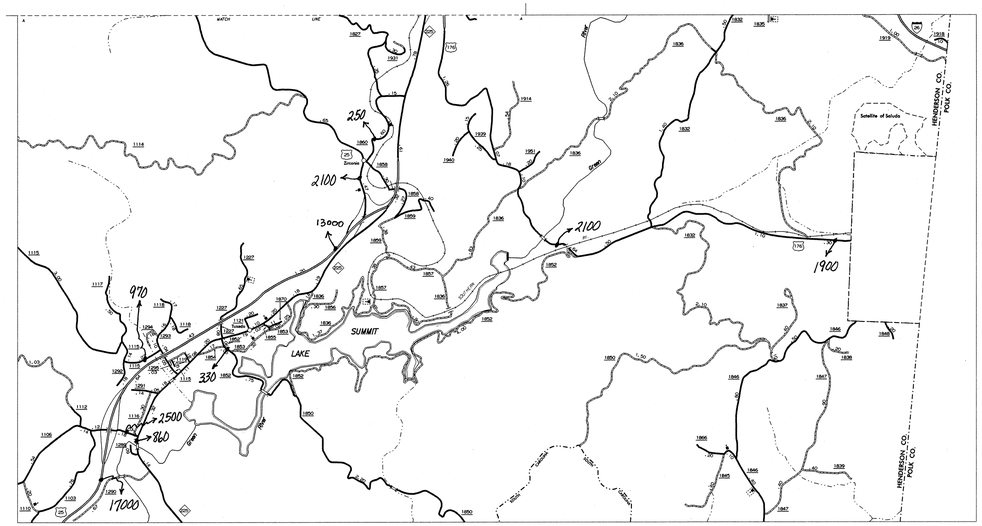

TUXEDO

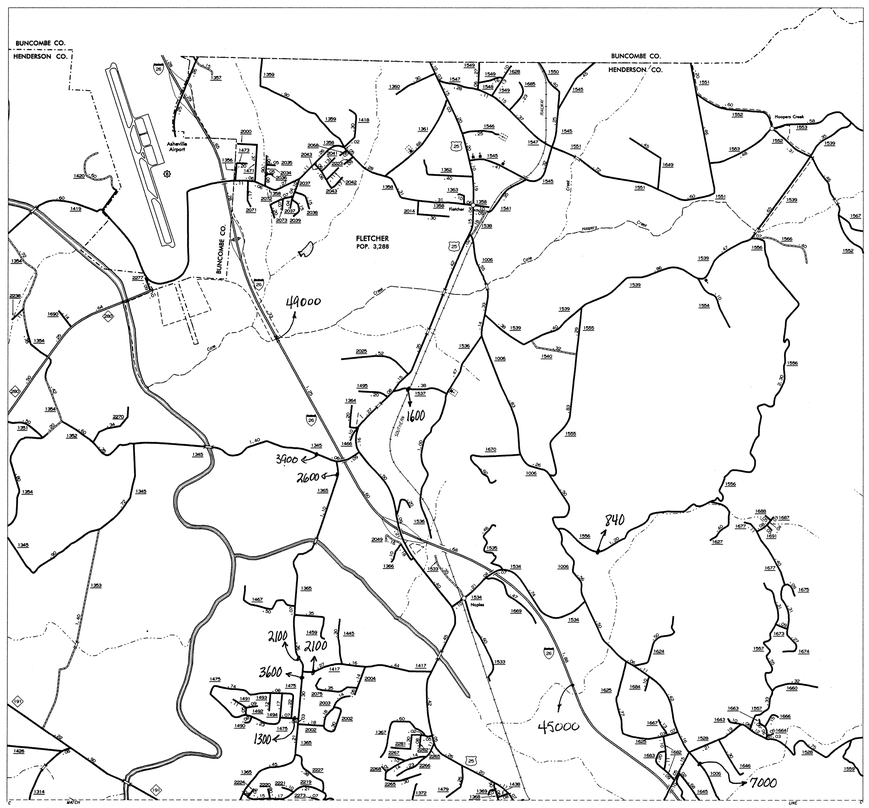

FLETCHER

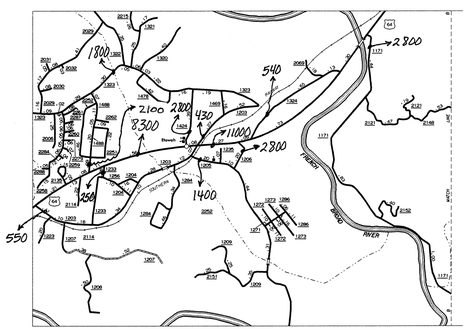

ETOWAH

2001
ANNUAL AVERAGE DAILY TRAFFIC

NC DEPARTMENT OF TRANSPORTATION
STATEWIDE PLANNING
TRAFFIC SURVEY UNIT
1547 MAIL SERVICE CENTER
RALEIGH, NC 27699-1547

N
S

ENLARGED MUNICIPAL AND SUBURBAN AREAS

HENDERSON COUNTY

NORTH CAROLINA

PREPARED BY THE

NORTH CAROLINA DEPARTMENT OF TRANSPORTATION
DIVISION OF HIGHWAYS - GIS UNIT

IN COOPERATION WITH THE

U.S.DEPARTMENT OF TRANSPORTATION
FEDERAL HIGHWAY ADMINISTRATION

SCALE
1 0 1 MILES

POLYCONIC PROJECTION

131
SHEET 3 OF 3

DIVISION 14 DISTRICT 1 HENDERSON COUNTY NORTH CAROLINA 089

HENDERSON SUP. 2

COPIES OF THIS MAP ARE AVAILABLE TO THE PUBLIC AT A NOMINAL COST.
ADDRESS: MAPS, N.C. DEPARTMENT OF TRANSPORTATION
DIVISION OF HIGHWAYS
RALEIGH, NORTH CAROLINA, 27611

REVISED
3-1-96 JRL
12-22-97 JMB
4-15-98 JMB
4-1-99 JMB
9-3-99 JMB