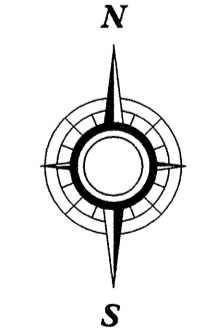
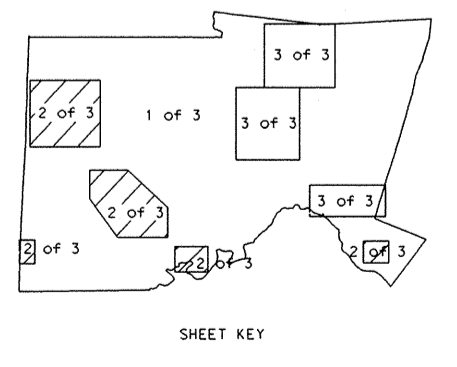


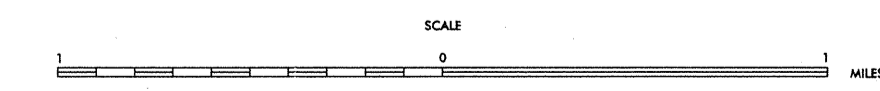
**2001  
ANNUAL AVERAGE  
DAILY TRAFFIC**

NC DEPARTMENT OF TRANSPORTATION  
STATEWIDE PLANNING  
TRAFFIC SURVEY UNIT  
1547 MAIL SERVICE CENTER  
RALEIGH, NC 27699-1547



ENLARGED MUNICIPAL AND SUBURBAN AREAS  
**CHATHAM COUNTY**  
NORTH CAROLINA

PREPARED BY THE  
NORTH CAROLINA DEPARTMENT OF TRANSPORTATION  
DIVISION OF HIGHWAYS - GIS UNIT  
IN COOPERATION WITH THE  
U.S. DEPARTMENT OF TRANSPORTATION  
FEDERAL HIGHWAY ADMINISTRATION



COPIES OF THIS MAP ARE AVAILABLE TO THE PUBLIC AT A NOMINAL COST. ADDRESS: DIVISION OF HIGHWAYS, 1547 MAIL SERVICE CENTER, RALEIGH, NORTH CAROLINA, 27699-1547  
 REVISED: 1/92  
 1/97  
 1/98  
 8/98  
 1/99  
 1/99  
 1/99