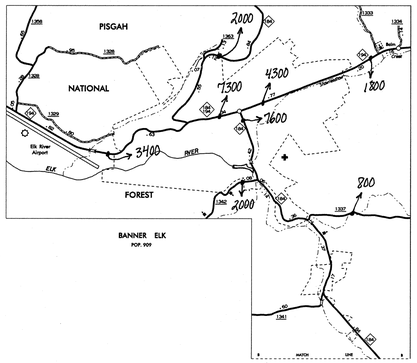

BANNER ELK
POP. 909

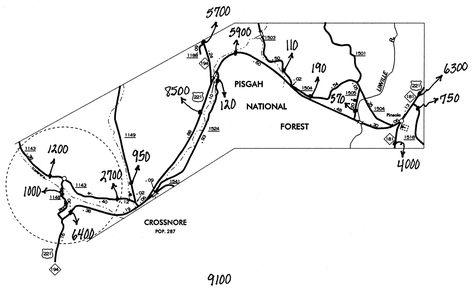

CROSSNORE
POP. 287

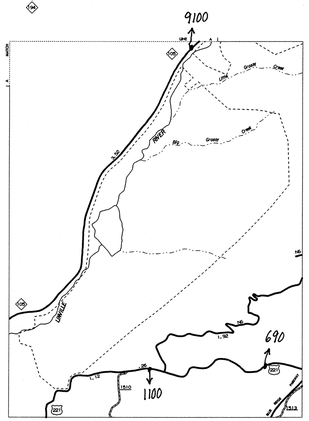

GRANDFATHER VILLAGE
POP. 35

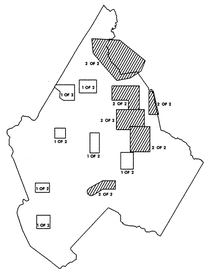

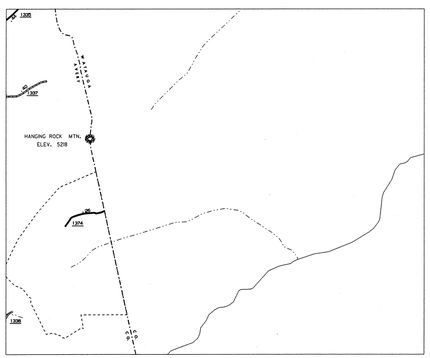

SEVEN DEVILS
POP. 135

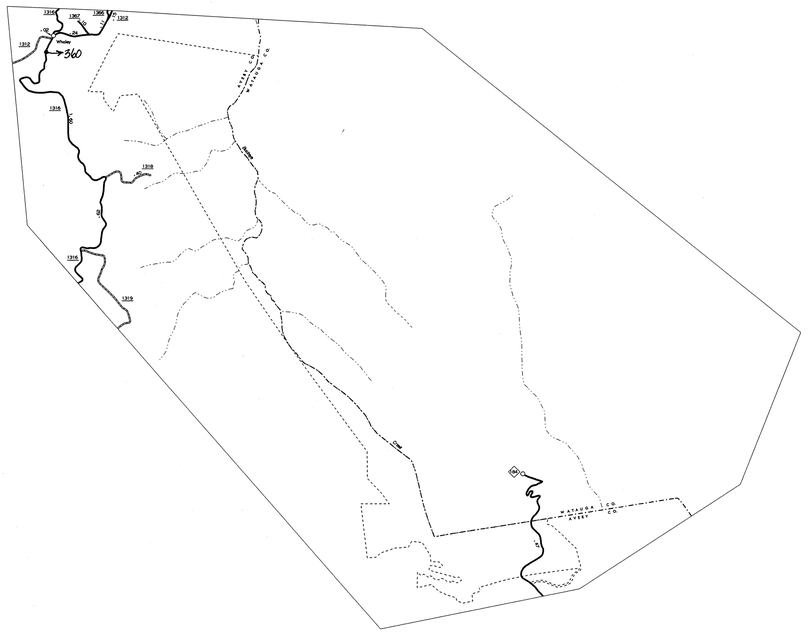

BEECH MOUNTAIN
POP. 273

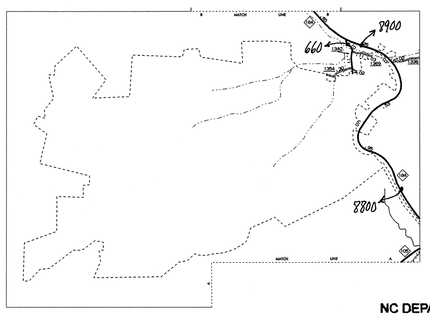

SUGAR MOUNTAIN
POP. 132

2001
ANNUAL AVERAGE DAILY TRAFFIC

NC DEPARTMENT OF TRANSPORTATION
STATEWIDE PLANNING
TRAFFIC SURVEY UNIT
1547 MAIL SERVICE CENTER
RALEIGH, NC 27699-1547

ENLARGED MUNICIPAL AND SUBURBAN AREAS

AVERY COUNTY

NORTH CAROLINA

PREPARED BY THE
NORTH CAROLINA DEPARTMENT OF TRANSPORTATION
DIVISION OF HIGHWAYS - GIS UNIT

IN COOPERATION WITH THE
U.S. DEPARTMENT OF TRANSPORTATION
FEDERAL HIGHWAY ADMINISTRATION

SCALE
1 0 1 MILES

POLYCONIC PROJECTION

11
SHEET 2 OF 2

COPIES OF THIS MAP ARE AVAILABLE TO THE PUBLIC AT A NOMINAL COST.
NORTH CAROLINA DEPARTMENT OF TRANSPORTATION
DIVISION OF HIGHWAYS
RALEIGH, NORTH CAROLINA 27611

REVISED
GV 1/99
EE 1/99
JDH 10/99

SUP. 1

AVERY

DIVISION 11 DISTRICT 3 AVERY COUNTY NORTH CAROLINA 011