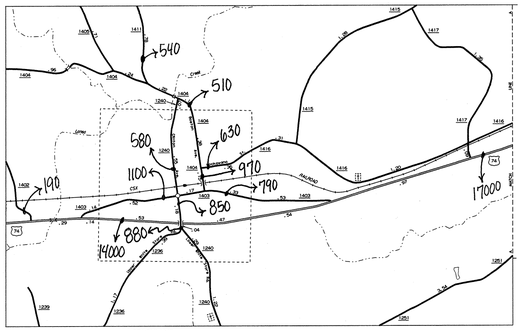

PEACHLAND
POP. 487

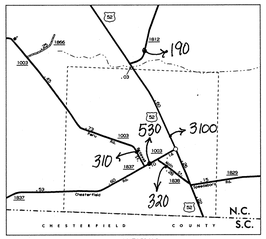

McFARLAN
POP. 90

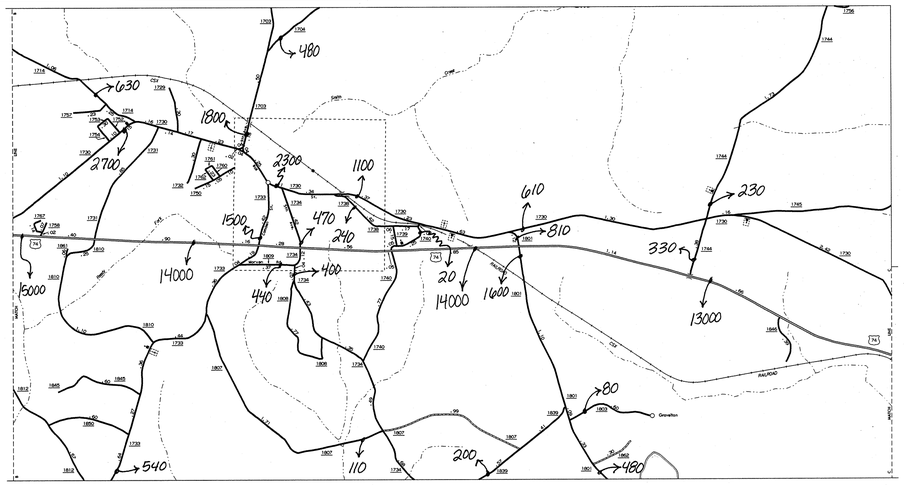

LILESVILLE
POP. 436

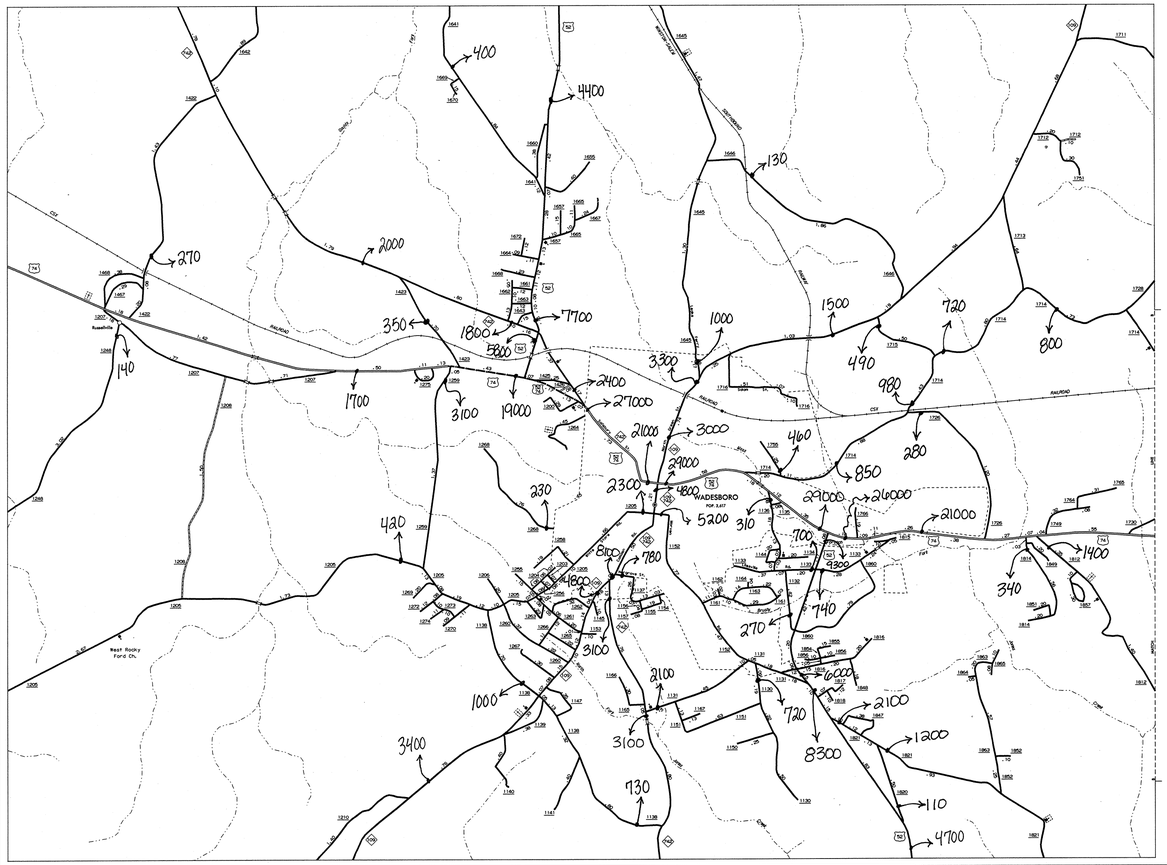

WADESBORO
POP. 3,617

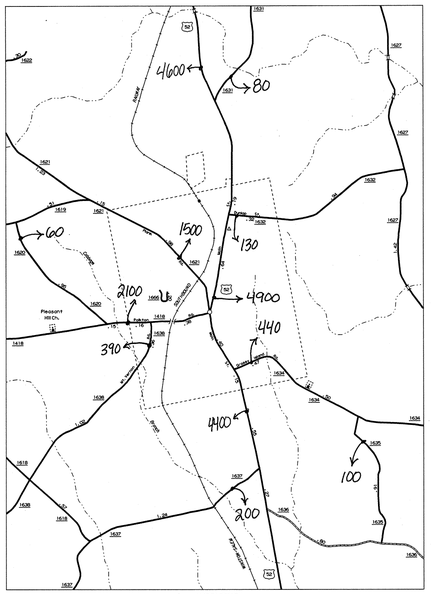

ANSONVILLE
POP. 609

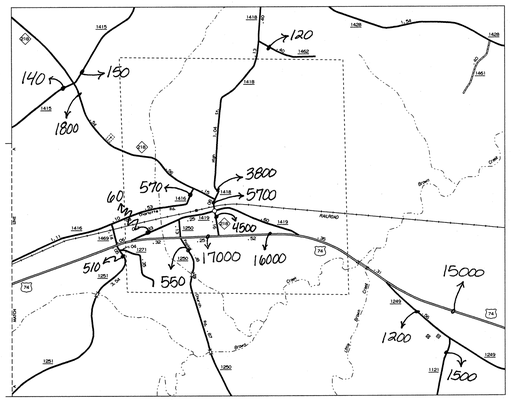

POLKTON
POP. 649

N
S

ENLARGED MUNICIPAL AND SUBURBAN AREAS

ANSON COUNTY

NORTH CAROLINA

PREPARED BY THE

NORTH CAROLINA DEPARTMENT OF TRANSPORTATION
DIVISION OF HIGHWAYS - GIS UNIT

IN COOPERATION WITH THE

U.S.DEPARTMENT OF TRANSPORTATION
FEDERAL HIGHWAY ADMINISTRATION

SCALE

1 0 1 MILES

NC DEPARTMENT OF TRANSPORTATION
STATEWIDE PLANNING
TRAFFIC SURVEY UNIT
1547 MAIL SERVICE CENTER
RALEIGH, NC 27699-1547

2001
ANNUAL AVERAGE DAILY TRAFFIC

8
SHEET 2 OF 2

ANSON SUP. 1

COPIES OF THIS MAP ARE AVAILABLE TO THE PUBLIC AT A NOMINAL COST.
ADDRESS: MAPS, N.C. DEPARTMENT OF TRANSPORTATION
DIVISION OF HIGHWAYS
RALEIGH, NORTH CAROLINA 27611

REVISED
BCH 6-7-98
3-6-98 ABB
4-5-99 EOR
7-31-99 LM

DIVISION 10 DISTRICT 1 ANSON COUNTY NORTH CAROLINA 007