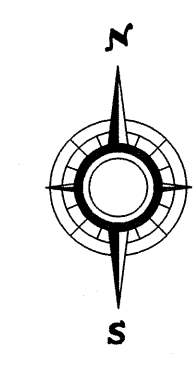
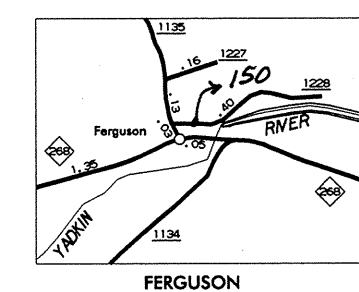
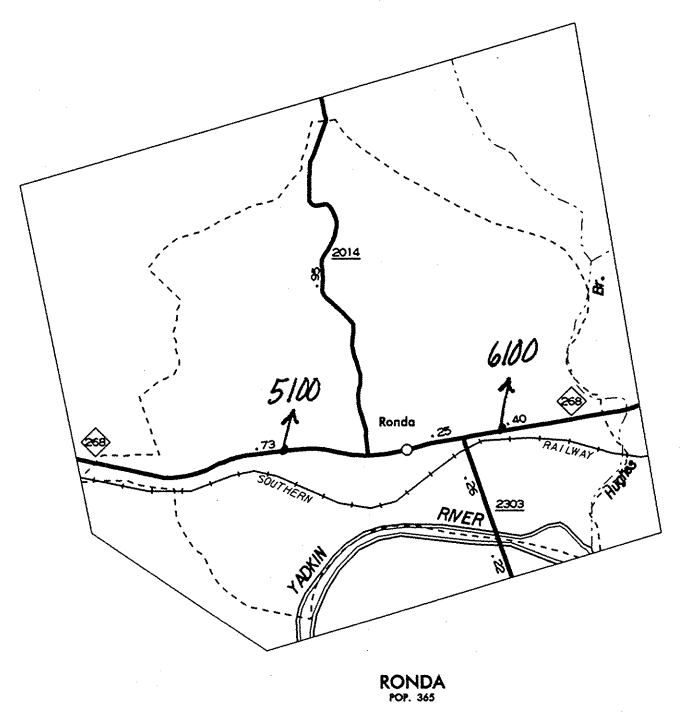
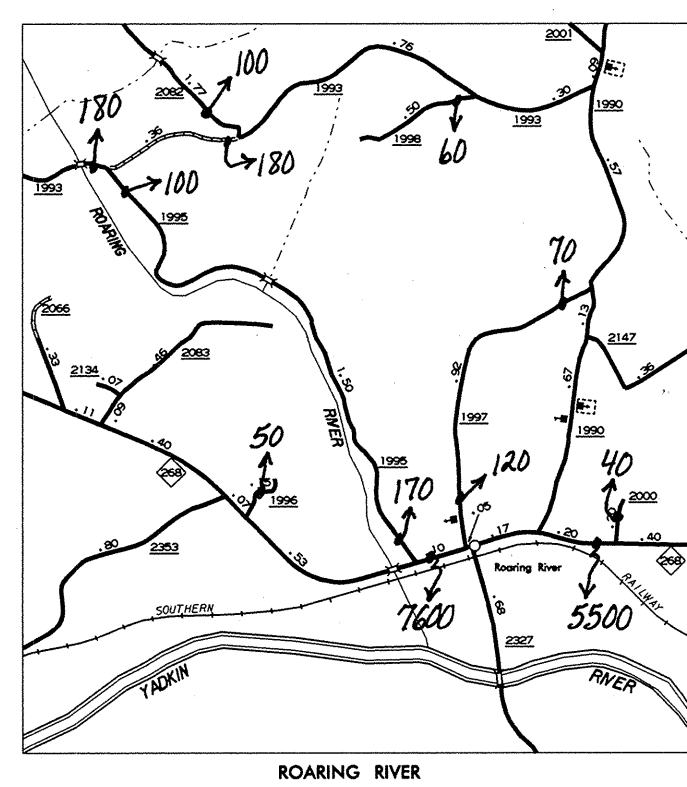
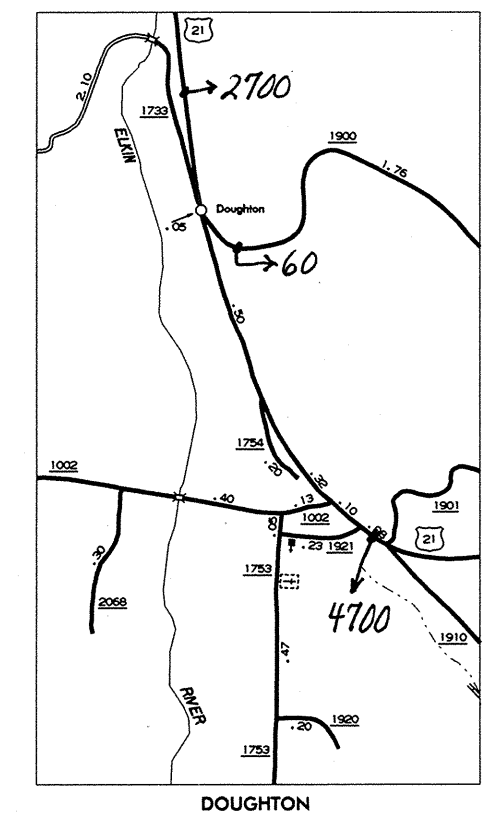
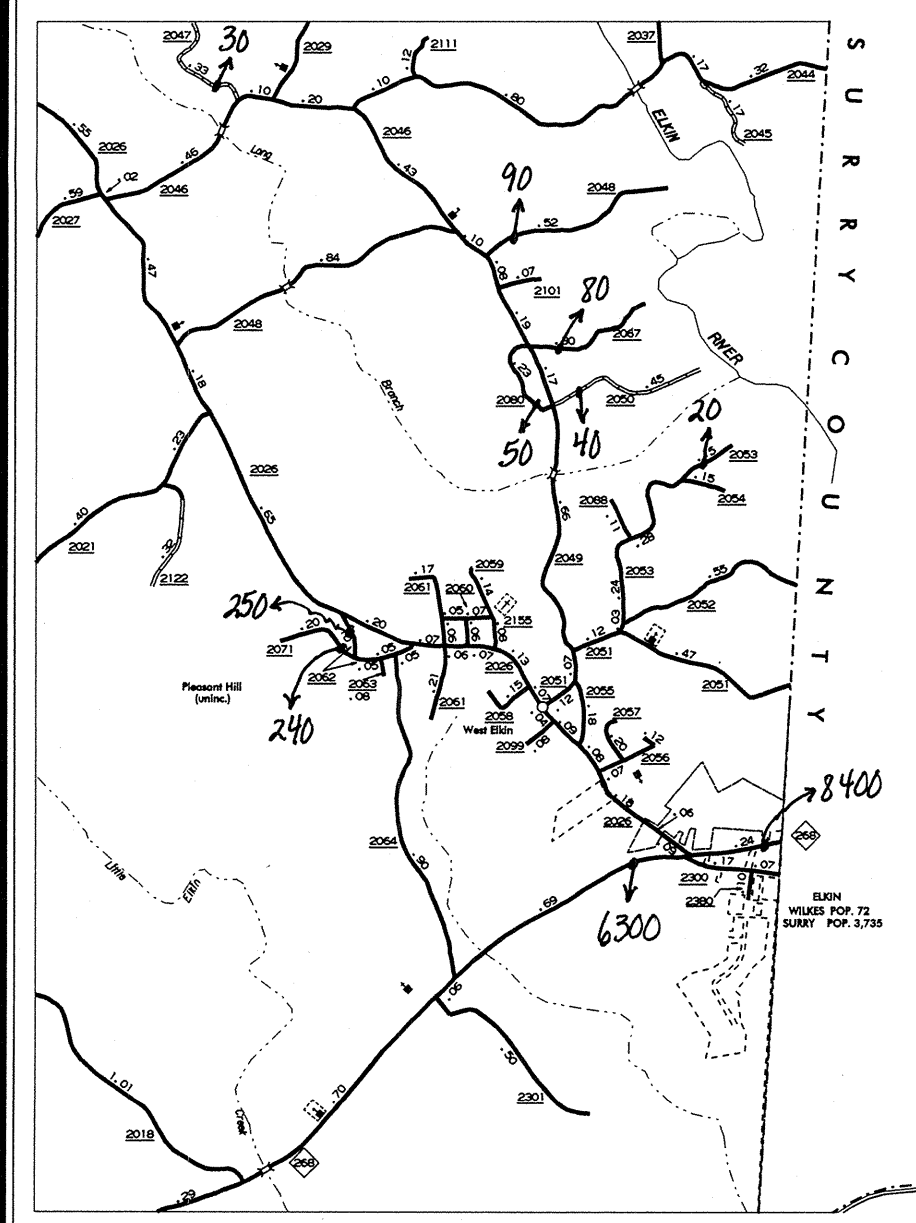
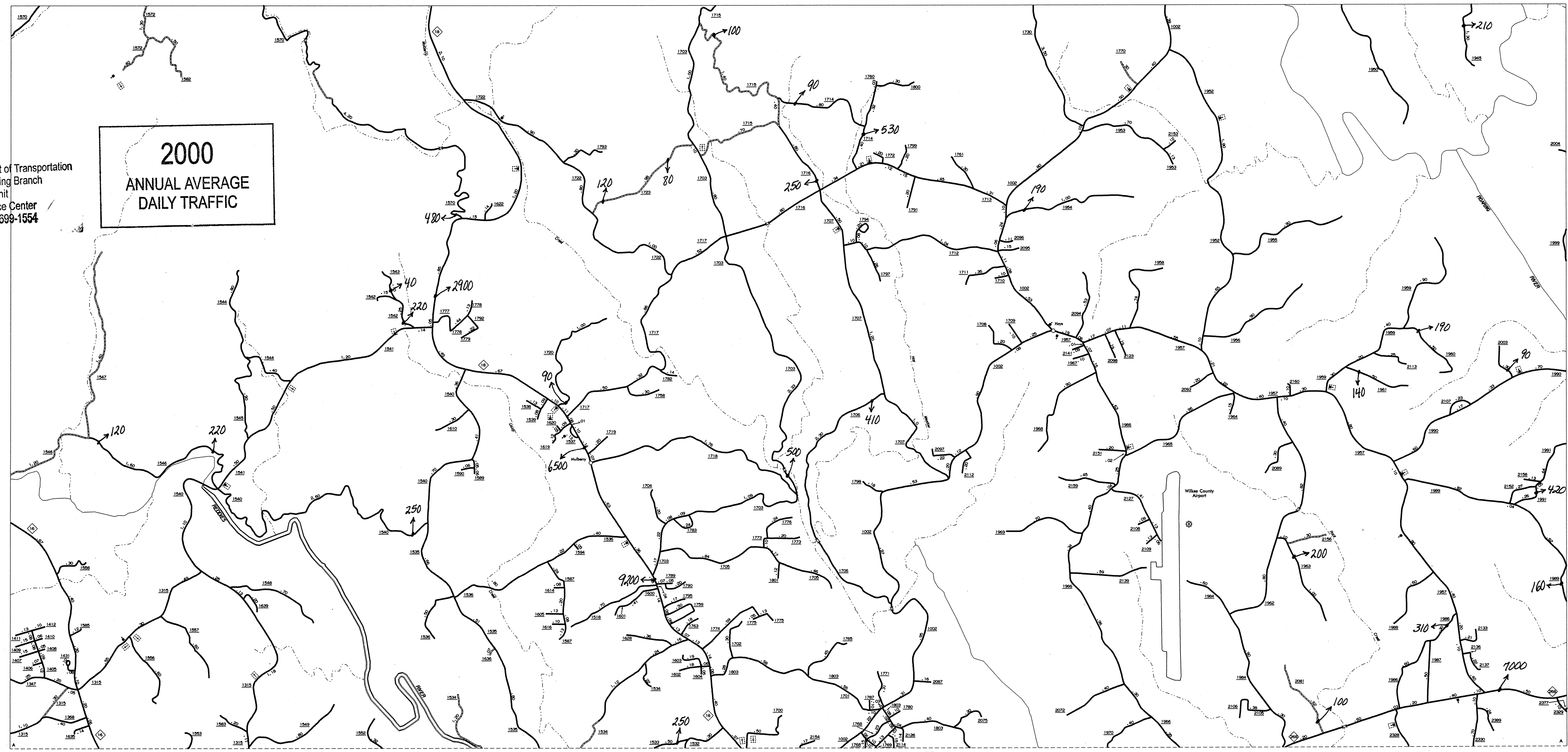
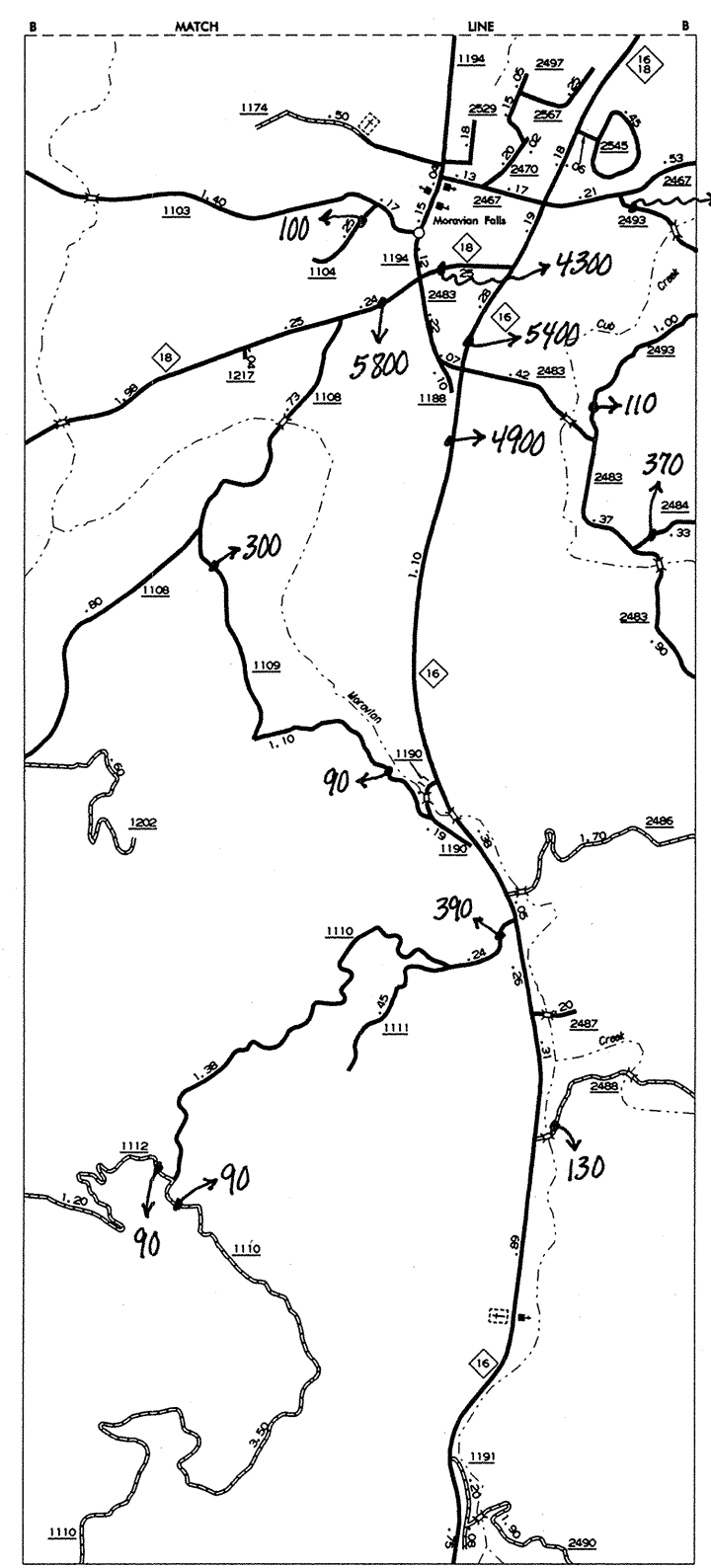
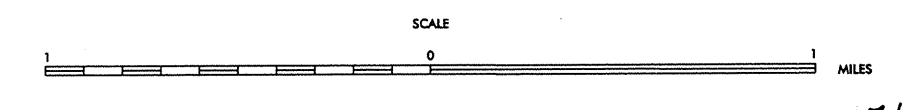


N.C. Department of Transportation
 Statewide Planning Branch
 Traffic Survey Unit
 1554 Mail Service Center
 Raleigh, NC 27699-1554

**2000
 ANNUAL AVERAGE
 DAILY TRAFFIC**



ENLARGED MUNICIPAL AND SUBURBAN AREAS
WILKES COUNTY
 NORTH CAROLINA
 PREPARED BY THE
 NORTH CAROLINA DEPARTMENT OF TRANSPORTATION
 DIVISION OF HIGHWAYS - GIS UNIT
 IN COOPERATION WITH THE
 U.S. DEPARTMENT OF TRANSPORTATION
 FEDERAL HIGHWAY ADMINISTRATION



COPIES OF THIS MAP ARE AVAILABLE
 TO THE PUBLIC AT A NOMINAL COST.
 MAKE N.C. DEPARTMENT OF TRANSPORTATION
 DIVISION OF HIGHWAYS
 1554 MAIL SERVICE CENTER
 RALEIGH, NORTH CAROLINA, 27699

REVISED
 11-99
 1110-31-99