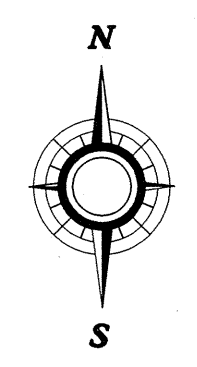
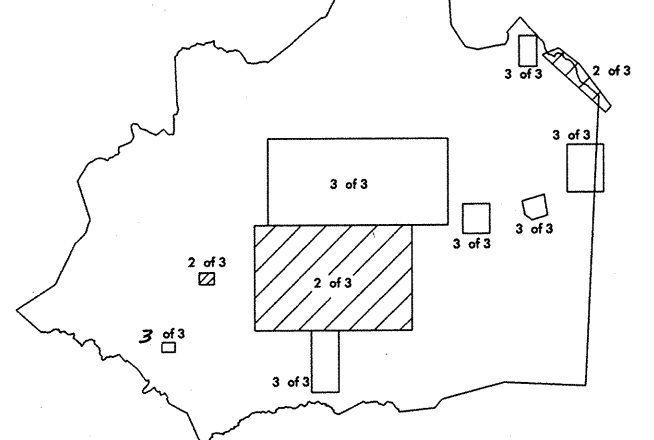
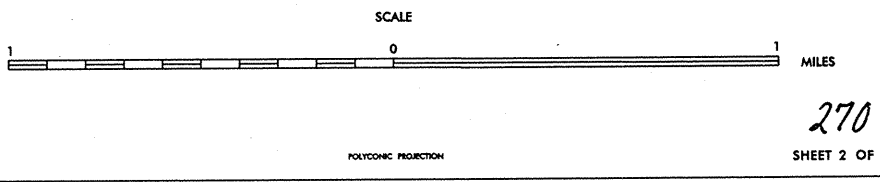


**2000**  
ANNUAL AVERAGE  
DAILY TRAFFIC



ENLARGED MUNICIPAL AND SUBURBAN AREAS  
**WILKES COUNTY**  
NORTH CAROLINA  
PREPARED BY THE  
NORTH CAROLINA DEPARTMENT OF TRANSPORTATION  
DIVISION OF HIGHWAYS - GIS UNIT  
IN COOPERATION WITH THE  
U.S. DEPARTMENT OF TRANSPORTATION  
FEDERAL HIGHWAY ADMINISTRATION



270  
SHEET 2 OF 3

COPIES OF THIS MAP ARE AVAILABLE  
TO THE PUBLIC AT A NOMINAL COST.  
MAILING LIST AVAILABLE UPON REQUEST.  
ADDRESS:  
N.C. DEPARTMENT OF TRANSPORTATION  
DIVISION OF HIGHWAYS  
1554 MAIL SERVICE CENTER  
RALEIGH, NORTH CAROLINA, 27699-1554

REVISED  
11-99  
1110-31-99

N.C. Department of Transportation  
Statewide Planning Branch  
Traffic Survey Unit  
1554 Mail Service Center  
Raleigh, NC 27699-1554