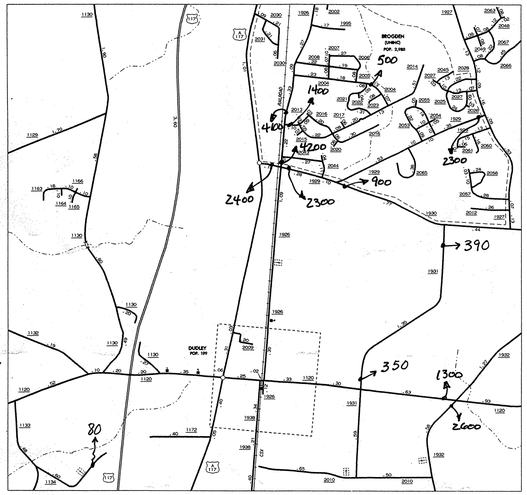

DUDLEY AND BROGEN

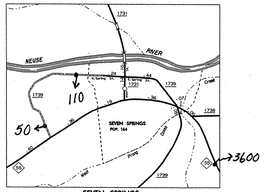

SEVEN SPRINGS

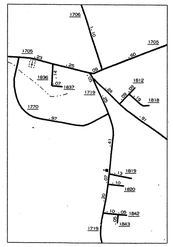

INSET 1

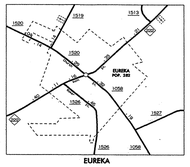

EUREKA

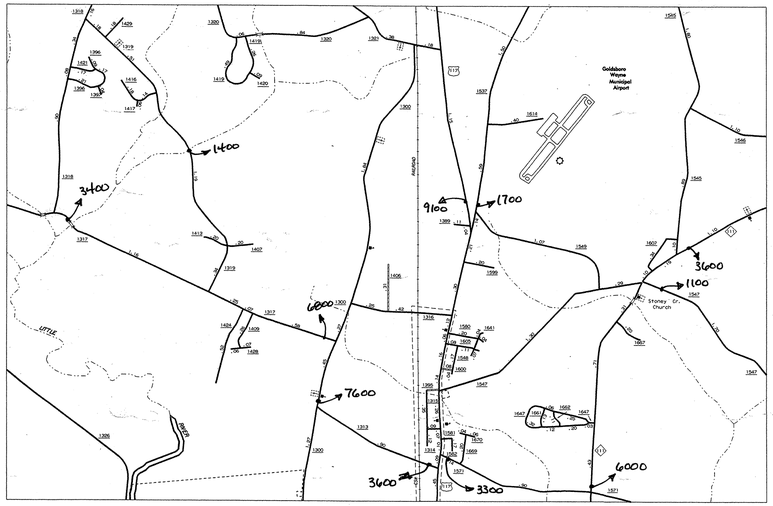

BELFAST AND VICINITY

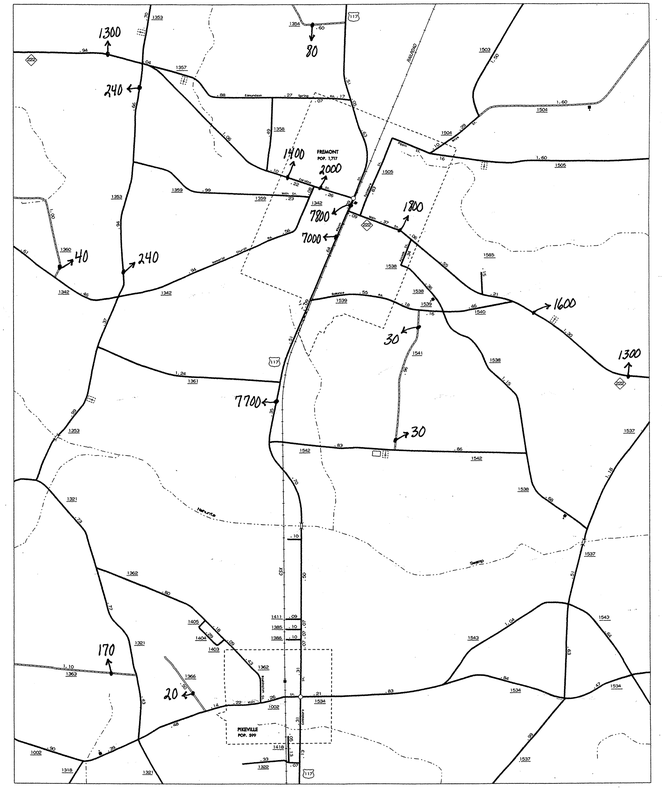

FREMONT AND PIKEVILLE

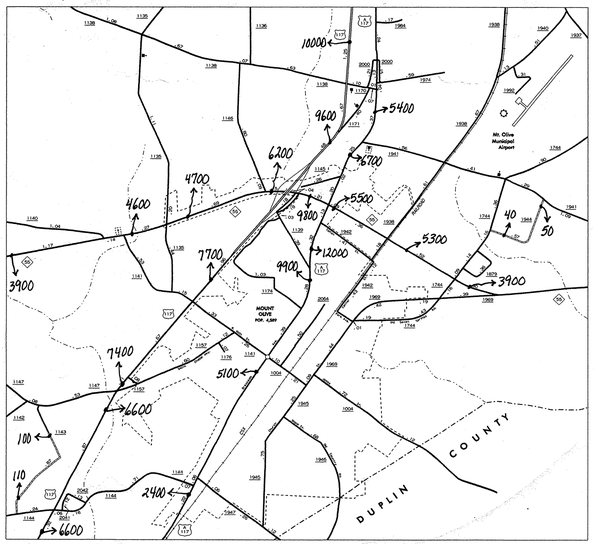

MOUNT OLIVE

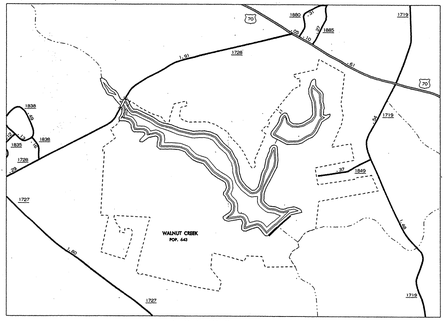

WALNUT CREEK

2000
ANNUAL AVERAGE DAILY TRAFFIC

N.C. Department of Transportation
Statewide Planning Branch
Traffic Survey Unit
1554 Mail Service Center
Raleigh, NC 27699-1554

N
S

ENLARGED MUNICIPAL AND SUBURBAN AREAS

WAYNE COUNTY

NORTH CAROLINA

PREPARED BY THE

NORTH CAROLINA DEPARTMENT OF TRANSPORTATION
DIVISION OF HIGHWAYS - GIS UNIT

IN COOPERATION WITH THE

U.S. DEPARTMENT OF TRANSPORTATION
FEDERAL HIGHWAY ADMINISTRATION

SCALE
1 0 1 MILES

10,000 FOOT GRID BASED ON NORTH CAROLINA PLANE COORDINATE SYSTEM
(LAMBERT PROJECTION)

268

SHEET 3 OF 3

COPIES OF THIS MAP ARE AVAILABLE TO THE PUBLIC AT A NOMINAL COST.
PRINTING: DIVISION OF HIGHWAYS, N.C. DEPARTMENT OF TRANSPORTATION
RALEIGH, NORTH CAROLINA, 27611

REVISED 1-1-95 LM

WAYNE

DIVISION 4 DISTRICT 2 WAYNE COUNTY NORTH CAROLINA