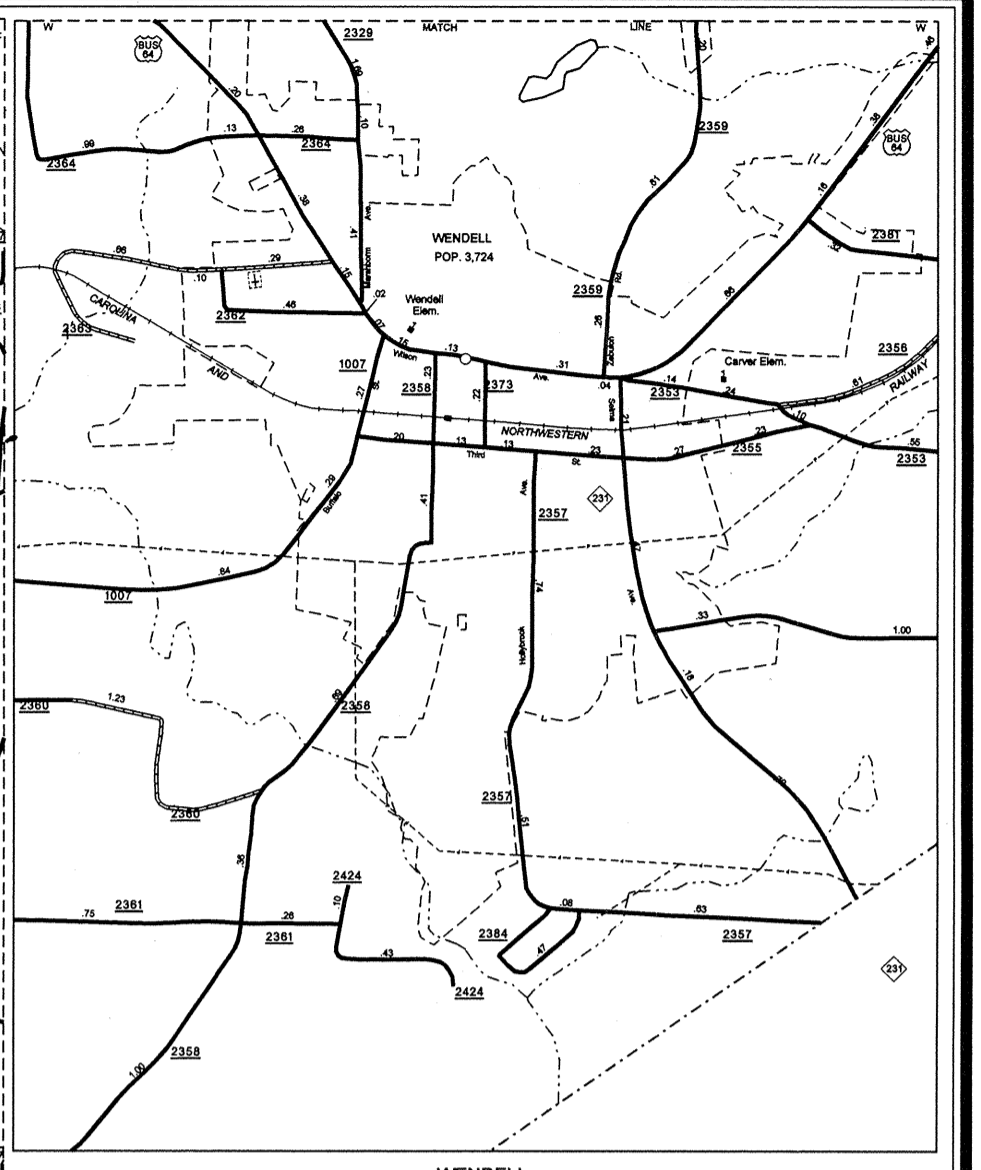
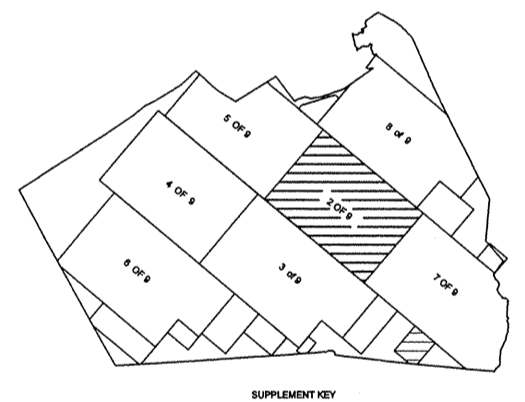


SEE URBAN  
MAPPING ALSO



2000  
ANNUAL AVERAGE  
DAILY TRAFFIC




N.C. Department of Transportation  
Statewide Planning Branch  
Traffic Survey Unit  
1554 Mail Service Center  
Raleigh, NC 27699-1554



ENLARGED MUNICIPAL AND SUBURBAN AREAS  
**WAKE COUNTY**  
NORTH CAROLINA

PREPARED BY THE  
NORTH CAROLINA DEPARTMENT OF TRANSPORTATION  
DIVISION OF HIGHWAYS - GIS UNIT

IN COOPERATION WITH THE  
U.S. DEPARTMENT OF TRANSPORTATION  
FEDERAL HIGHWAY ADMINISTRATION



10,000 FOOT GRID BASED ON NORTH CAROLINA PLANE COORDINATE SYSTEM  
POLYCONIC PROJECTION  
253  
SHEET 2 OF 9

COPIES OF THIS MAP ARE AVAILABLE  
TO THE PUBLIC AT A NOMINAL COST  
ADDRESS:  
DIVISION OF HIGHWAYS  
RALEIGH, NORTH CAROLINA, 27611  
REVISED  
11/2008 ECR  
47799 JJA